federal register

MONDAY, JUNE 20, 1977

PART V

INTERSTATE COMMERCE COMMISSION

■

RAILROAD COMPANIES

System Diagram Maps

INTERSTATE COMMERCE COMMISSION
Washington, D. C.

AB 167 (SDM)

CONSOLIDATED RAIL CORPORATION

SYSTEM DIAGRAM MAP

Notice is hereby given that, pursuant to the requirements contained in Title 49 of the Code of Federal Regulations, Part 1121.22, that the Consolidated Rail Corporation, has filed with the Commission its color-coded system diagram map in docket No. AB 167 (SDM). The maps reproduced here in black and white are reasonable reproductions of that system map.

Color-coded copies of the map have been served on the Governor of each state in which the railroad operates and the Public Service Commission or similar agency and the State designated agency. Copies of the map may also be requested from the railroad at a nominal charge. The maps also may be examined at the office of the Commission, Section of Dockets, by requesting docket No. AB 167 (SDM).

Robert L. Oswald
ROBERT L. OSWALD,
Secretary.

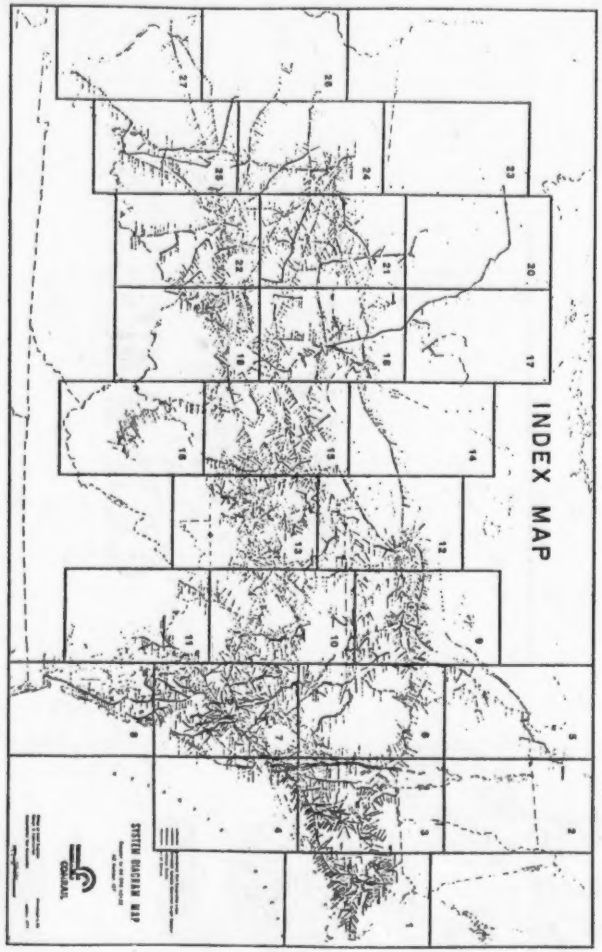

1

Boston
Providence
New Bedford
Worcester
Fitchburg
Fall River
PLYMOUTH Co.
R.I.
CONN.

2

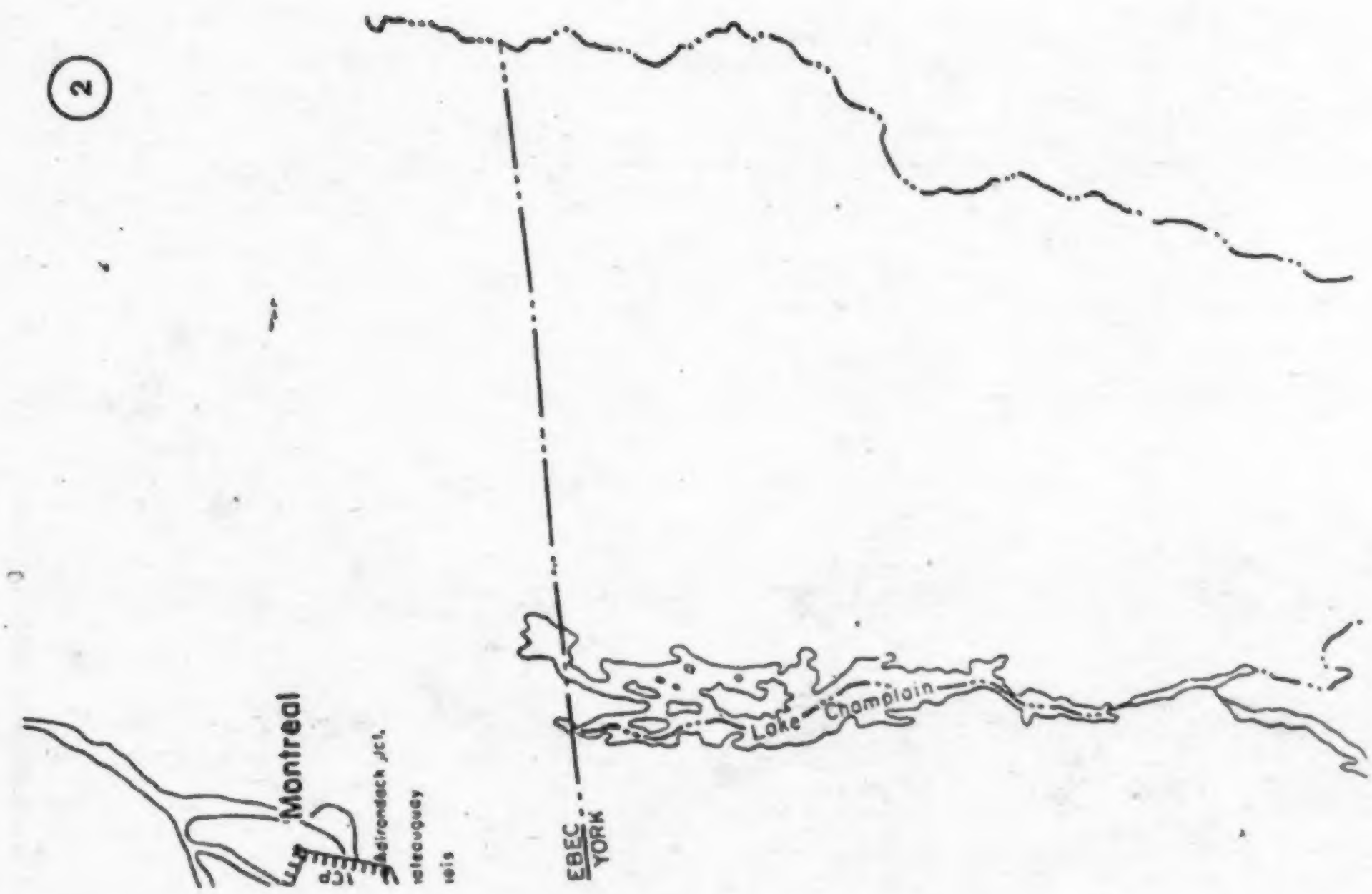
Montreal
Lake Champlain

4
LONG ISLAND
New York
Long Branch
ASBURY PARK
Toms River

3
VERMONT
NEW HAMPSHIRE
VERMONT
NEW YORK
MASSACHUSETTS
WORCESTER CO.
HAMPDEN
NORTH ADAMS
PITTSFIELD
HUDSON RIVER
Albany
HUDSON
POUGHKEEPSIE
Hartford
New Haven
Waterbury
Bridgeport

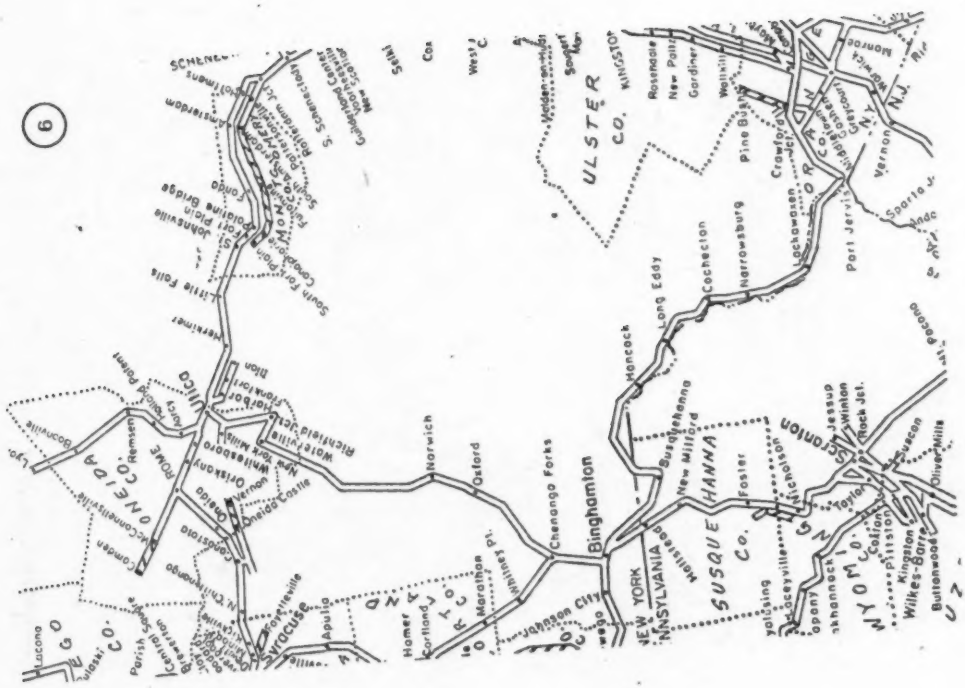
6
ONEIDA CO.
ULSTER CO.
SUSQUEHANNA Co.
Binghamton
Hancock
Long Eddy
Cochecton
Narrowsburg
Chenango Forks
Norwich
Oxford
Homer
Cortland
Syracuse
Oneida
Rome
Utica
Oneonta
Sidney
Deposit
Hobart
Stamford
Delhi
Walton
Liberty
Monticello
Port Jervis
Middletown
Newburgh
Poughkeepsie
Kingston
Wilkes-Barre
Scranton
Hawley
Honesdale
Carbondale
Susquehanna
Binghamton
Elmira
Corning
Watkins Glen
Geneva
Canandaigua
Rochester
Batavia
Buffalo
Niagara Falls
Lockport
Albion
Medina
Olean
Salamanca
Dunkirk
Jamestown
Erie
Meadville
Titusville
Oil City
Franklin
Warren
Bradford
Olean
Salamanca
Dunkirk
Jamestown
Erie
Meadville
Titusville
Oil City
Franklin
Warren
Bradford

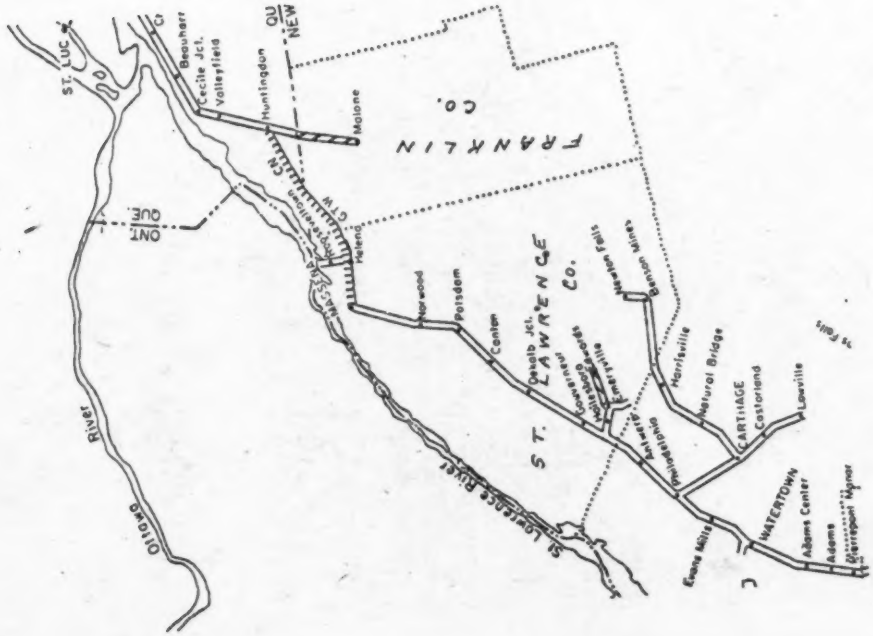
5
ST. LAWRENCE Co.
FRANKLIN Co.
ONTARIO
St. Lawrence River
Ogdensburg
Potsdam
Norwood
Malone
Huntingdon
Cecile Jct.
Valleyfield
Beauharnois
Massena
Hogansburg
Akwesasne
Cornwall
Lancaster
Alexandria
Glengarry
Maxville
Vankleek Hill
Hawkesbury
Rockland
Ottawa
Carleton Place
Almonte
Perth
Smiths Falls
Brockville
Gananoque
Kingston
Napanee
Belleville
Trenton
Cobourg
Port Hope
Oshawa
Toronto
Hamilton
Niagara Falls
Buffalo
Lockport
Rochester
Batavia
Geneva
Watkins Glen
Elmira
Corning
Binghamton
Hancock
Cochecton
Port Jervis
Newburgh
Poughkeepsie
Kingston
Wilkes-Barre
Scranton
Hawley
Honesdale
Carbondale
Susquehanna
Binghamton
Elmira
Corning
Watkins Glen
Geneva
Canandaigua
Rochester
Batavia
Buffalo
Niagara Falls
Lockport
Albion
Medina
Olean
Salamanca
Dunkirk
Jamestown
Erie
Meadville
Titusville
Oil City
Franklin
Warren
Bradford
Olean
Salamanca
Dunkirk
Jamestown
Erie
Meadville
Titusville
Oil City
Franklin
Warren
Bradford

(8)

Chesapeake
Bay
Pocomoke
Princess Anne
Salisbury
Berlin
Ocean City
Laurel
Seaford
Delmar
Fruitland
Snow Hill
Crisfield
Hurlock
Cambridge
Easton
Denton
Federalsburg
Greenville
Harrington
Milford
Dover
Smyrna
Middletown
Odessa
Townsend
Delaware Bay
Cape May
Cape May Court House
Wildwood
Ocean City
Atlantic City
Egg Harbor City
Millville
Vineland
Bridgeton
Salem
Woodstown
Woodbury
Glassboro
Camden
Philadelphia
Chester
Wilmington
Newark
Elkton
Cecilton
Chestertown
Centreville
Easton
Bethlehem
Allentown
Norristown
Phoenixville
Pottstown
Reading
Lancaster
Harrisburg
Chambersburg
Hagerstown
Cumberland
Frederick
Baltimore
Annapolis
Washington
Alexandria
Richmond
Norfolk
Newport News
Hampton
Petersburg
Lynchburg
Roanoke
Bristol
Knoxville
Chattanooga
Atlanta
Birmingham
Mobile
New Orleans
Pensacola
Tallahassee
Jacksonville
Savannah
Charleston
Columbia
Charlotte
Raleigh
Greensboro
Durham
Richmond
Norfolk
Pittsburgh
Cleveland
Toledo
Detroit
Chicago
Milwaukee
Madison
Minneapolis
St. Paul
Duluth
Fargo
Bismarck
Billings
Spokane
Portland
Seattle
Tacoma
Sacramento
San Francisco
Los Angeles
San Diego
Phoenix
Tucson
Albuquerque
Santa Fe
Denver
Cheyenne
Salt Lake City
Boise
Cheyenne
Omaha
Lincoln
Des Moines
Kansas City
Topeka
Wichita
Oklahoma City
Tulsa
Little Rock
Memphis
Nashville
Louisville
Indianapolis
Cincinnati
Columbus
Charleston
Pittsburgh
Buffalo
Rochester
Syracuse
Albany
Boston
Providence
Hartford
New Haven
Bridgeport
Stamford
New York
Newark
Trenton
Atlantic City
Wilmington
Dover
Annapolis
Washington
Richmond
Norfolk
Raleigh
Charleston
Columbus
Indianapolis
Springfield
St. Louis
Jefferson City
Topeka
Lincoln
Cheyenne
Salt Lake City
Boise
Portland
Seattle
Spokane
Helena
Billings
Bismarck
Fargo
Duluth
Minneapolis
St. Paul
Madison
Milwaukee
Chicago
Detroit
Toledo
Cleveland
Pittsburgh
Harrisburg
Lancaster
Reading
Allentown
Bethlehem
Easton
Scranton
Wilkes-Barre
Binghamton
Albany
Syracuse
Rochester
Buffalo

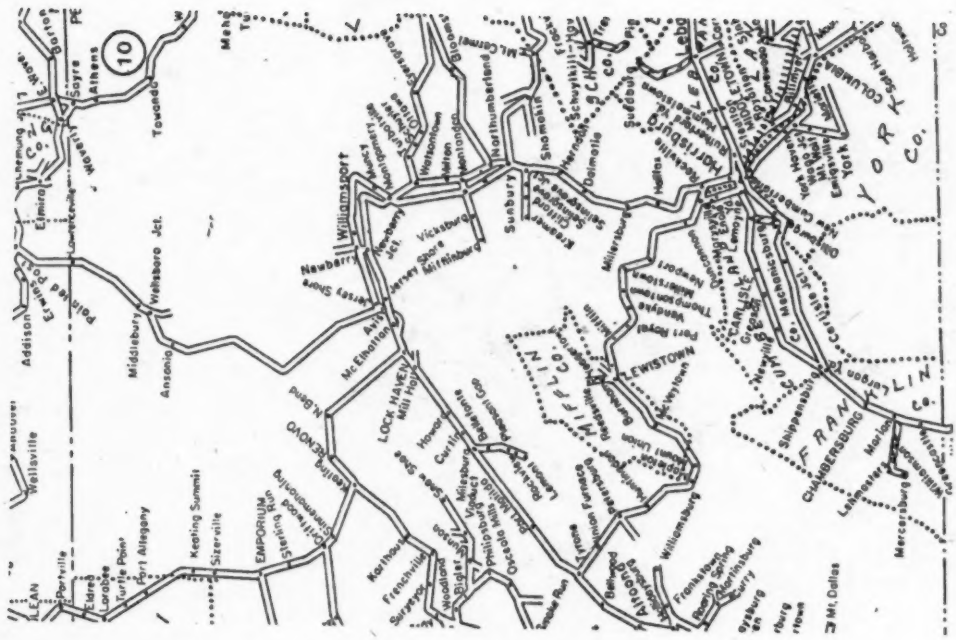
10
Williamsport
Newberry Jct.
Vicksburg
Sunbury
Northumberland
Shamokin
Mahanoy City
Tamaqua
Schuylkill Haven
Pottsville
Tremont
Dalmatia
Sudbury
Hellam
Harrisburg
Mechanicsburg
Carlisle
Chambersburg
Shippensburg
Mercersburg
Marion
Lewistown
Milroy
Milton
Mifflinburg
Lewisburg
Williamsburg
Tyrone
Bellefonte
Altoona
Hollidaysburg
Huntingdon
Mt. Dallas
Mt. Pleasant
Mt. Morris
Greenville
Sharon
Sharpsville
Sharon Junction
Shenango
Ashtabula
Conneaut
Erie
Meadville
Titusville
Oil City
Franklin
Kittanning
Ford City
Leechburg
Vandergrift
Apollo
Blairsville
Saltsburg
Indiana
Punxsutawney
Brockway
Ridgway
Kane
Emporium
Renovo
Lock Haven
Mill Hall
Bellefonte
Tyrone
Clearfield
Curwensville
Philipsburg
Osceola Mills
Karthaus
Frenchville
Surprise
Woodland
Digler
Mahaffey
Ansonia
Middleburg
Wellsboro Jct.
Towanda
Athens
Sayre
Elmira
Lawrenceville
Addison
Galeton
Coudersport
Port Allegany
Keating Summit
Sizerville
Wellsville
Portville
Olean
Salamanca
Corning
Hornell
Canisteo
Arkport
Bath
Wayland
Dansville
Mt. Morris
Geneseo
Avon
Caledonia
Mt. Morris
Greigsville
Linden
Warsaw
Perry
Pavilion
Attica
Batavia
Alexander
Corfu
Akron
Clarence
Lancaster
Depew
Buffalo
Tonawanda
Niagara Falls
Lockport
Medina
Albion
Holley
Brockport
Spencerport
Rochester
Pittsford
Canandaigua
Geneva
Penn Yan
Dundee
Watkins Glen
Hammondsport
Bath
Corning
Elmira
Waverly
Owego
Binghamton
Endicott
Vestal
Ithaca
Cortland
Homer
Marathon
Cincinnatus
Norwich
Oneonta
Cooperstown
Sidney
Delhi
Hobart
Stamford
Walton
Deposit
Hancock
Susquehanna
Binghamton
Oneida
Canastota
Syracuse
Fulton
Oswego
Cicero
Rome
Utica
Ilion
Herkimer
Little Falls
Amsterdam
Schenectady
Albany
Troy
Rensselaer
Hoosick Jct.
Bennington
Rutland
Poultney
Castleton
Fair Haven
Vergennes
Burlington
Essex Jct.
Montpelier
Barre
Wells River
Newport
Lyndonville
St. Johnsbury
Lancaster
Gorham
Berlin
Mt. Washington
Bethlehem
Littleton
Lisbon
Bellows Falls
Brattleboro
Greenfield
Springfield
Chicopee
Worcester
Fitchburg
Boston
Lowell
Lawrence
Haverhill
Portland
Rockland
Bangor
Brunswick
Lewiston
Farmington
Rumford
Bethel

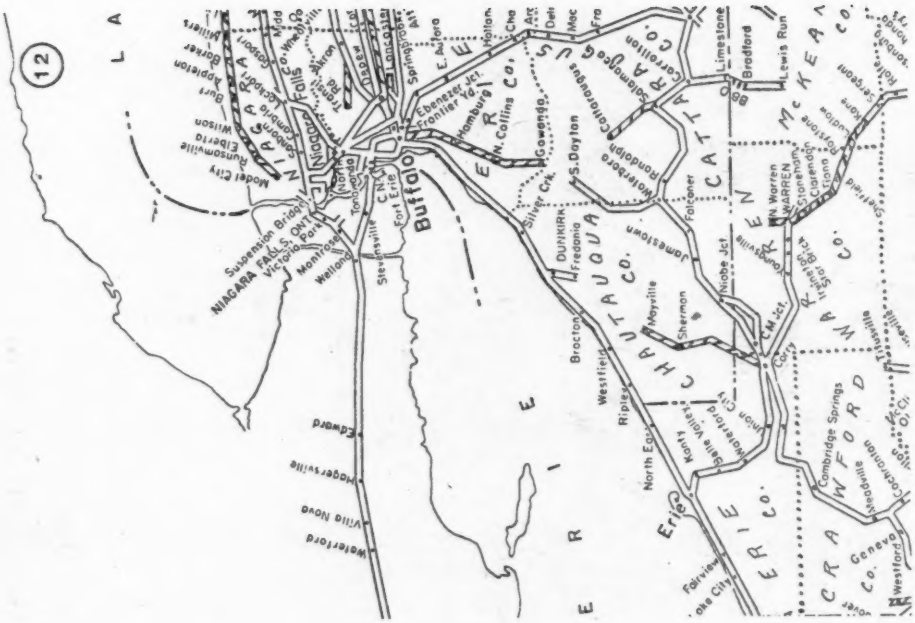
12
Buffalo
Niagara Falls
Tonawanda
North Tonawanda
Lancaster
Springville
Ellicott
Fort Erie
Niagara Falls, Ont.
Victoria Park
Suspension Bridge
Montrose
Welland
Stevensville
Edward
Rogersville
Villa Nova
Waterford
Model City
Ransomville
Lockport
Medina
Albion
Batavia
Akron
Attica
Alden
Holland
Cheektowaga
Aurora
Ebenezer Jct.
Frontier Yd.
Hamburg
N. Collins Co.
Gowanda
Silver Cr.
S. Dayton
Dunkirk
Fredonia
Brocton
Westfield
Ripley
North Eaton
Erie
Fairview
Lake City
Mayville
Sherman
Jamestown
Falconer
Salamanca
Carrollton
Randolph
Olean
Limestone
Bradford
Lewis Run
Niobe Jct.
Kane
Warren
Youngsville
Corry
Cambridge Springs
Meadville
Conneaut
Geneva
Westford
Ashtabula
Erie Co.
Chautauqua Co.
Cattaraugus Co.
McKean Co.
Warren Co.
Crawford Co.
Ashtabula Co.

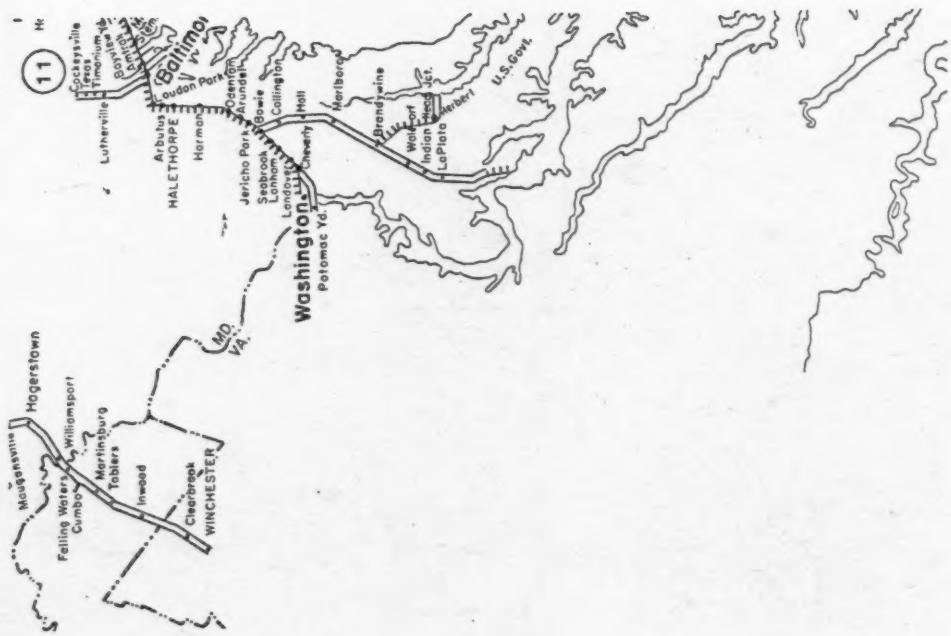
11
Hagerstown
Williamsport
Martinsburg
Tablers
Inwood
Falling Waters
Cumbo
Clearbrook
WINCHESTER
MD.
VA.
Washington
Potomac Yd.
Cockeysville
Timonium
Lutherville
Baltimore
Loudon Park
Arbutus
HALETHORPE
Harmans
Odenton
Arundel
Jericho Park
Seabrook
Lanham
Landover
Bowie
Collington
Cheverly
Hall
Marlboro
Brandywine
Wolf Trap
Indian Head Jct.
LaPlata
Waldert
U.S. Govt.

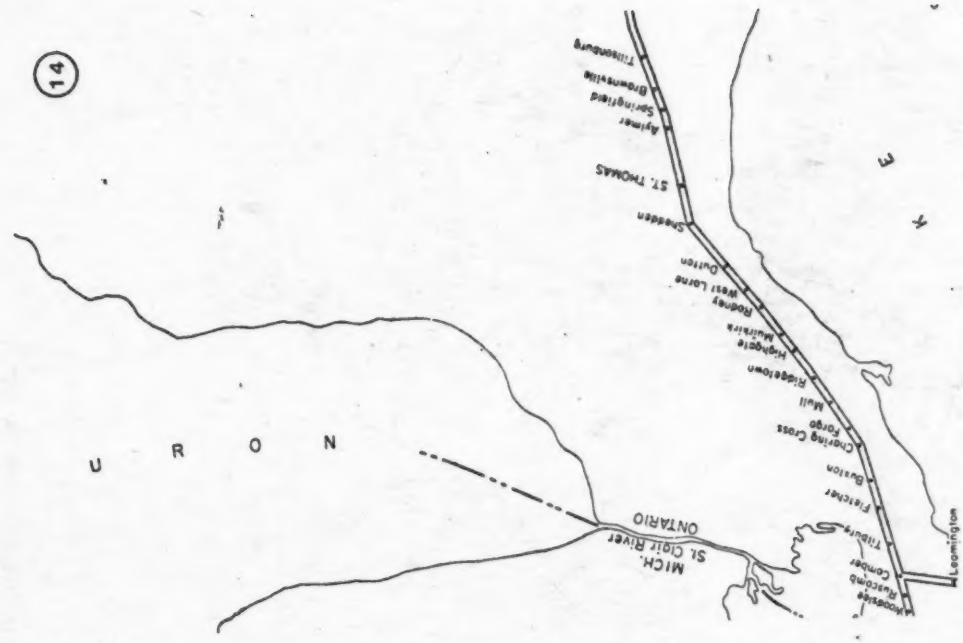
14
U R O N
MICH.
ONTARIO
St. Clair River
Leamington
Tilbury
Fletcher
Buston
Cranes Corners
Forrego
Mull
Ridgetown
Highgate
Rodney
West Lorne
Dutton
Shedden
ST. THOMAS
Aylmer
Springfield
Brownsville
Tillsonburg
E R I E

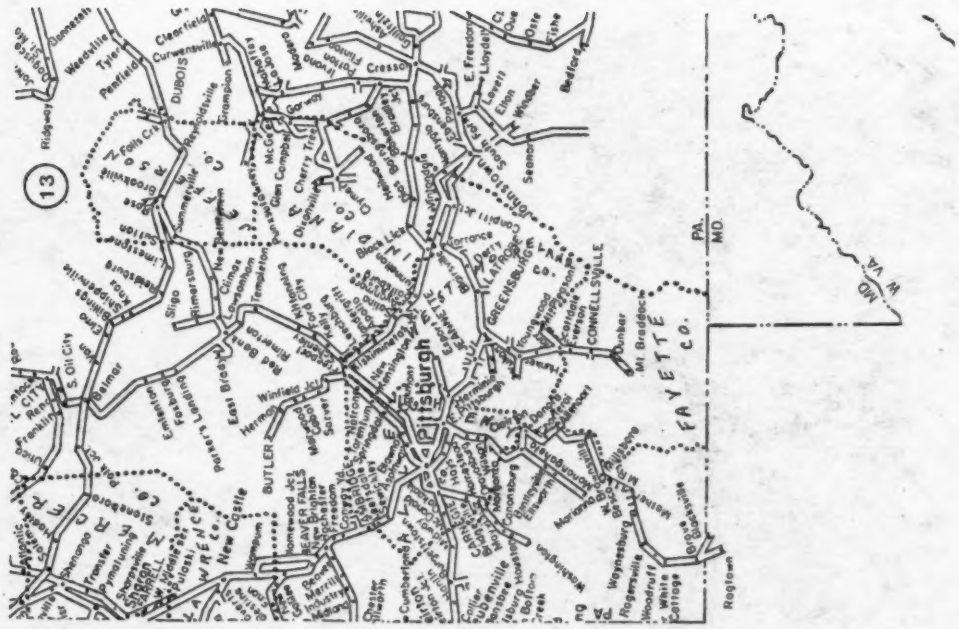
13
Pittsburgh
Ridgway
Punxsutawney
Clearfield
Curwensville
DUBOIS
Tyrone
Altoona
Cresson
Johnstown
Somerset
Bedford
Meyersdale
Oil City
Franklin
Kittanning
Indiana
Blairsville
Greensburg
Latrobe
Ligonier
Uniontown
Connellsville
Mt Braddock
Dunbar
Brownsville
Washington
Waynesburg
Rogersville
Woodruff
White Cottage
Ragtown
New Castle
Beaver Falls
Butler
Zelienople
Sewickley
Monongahela
Charleroi
Donora
Belle Vernon
Mt Pleasant
Scottdale
Ligonier
Jeannette
Greenville
Sharon
Farrell
Sharpsville
Meadville
Titusville
Oil City
Franklin
Kittanning
Indiana
Blairsville
Greensburg
Latrobe
Ligonier
Uniontown
Connellsville
Mt Braddock
Dunbar
Brownsville
Washington
Waynesburg
Rogersville
Woodruff
White Cottage
Ragtown
New Castle
Beaver Falls
Butler
Zelienople
Sewickley
Monongahela
Charleroi
Donora
Belle Vernon
Mt Pleasant
Scottdale
Ligonier
Jeannette
Greenville
Sharon
Farrell
Sharpsville
Meadville
Titusville
PA.
MD.
W VA
MD
FAYETTE Co.
WARREN Co.
FRANKLIN Co.
INDIANA Co.
LAWRENCE Co.
LAFAYETTE Co.
PA. DU

16

OHIO
W. VA.
KY.
Charleston
Gauley Bridge
Cornelia
Albany
Glouster
Red House
Buffalo
Nitro

15

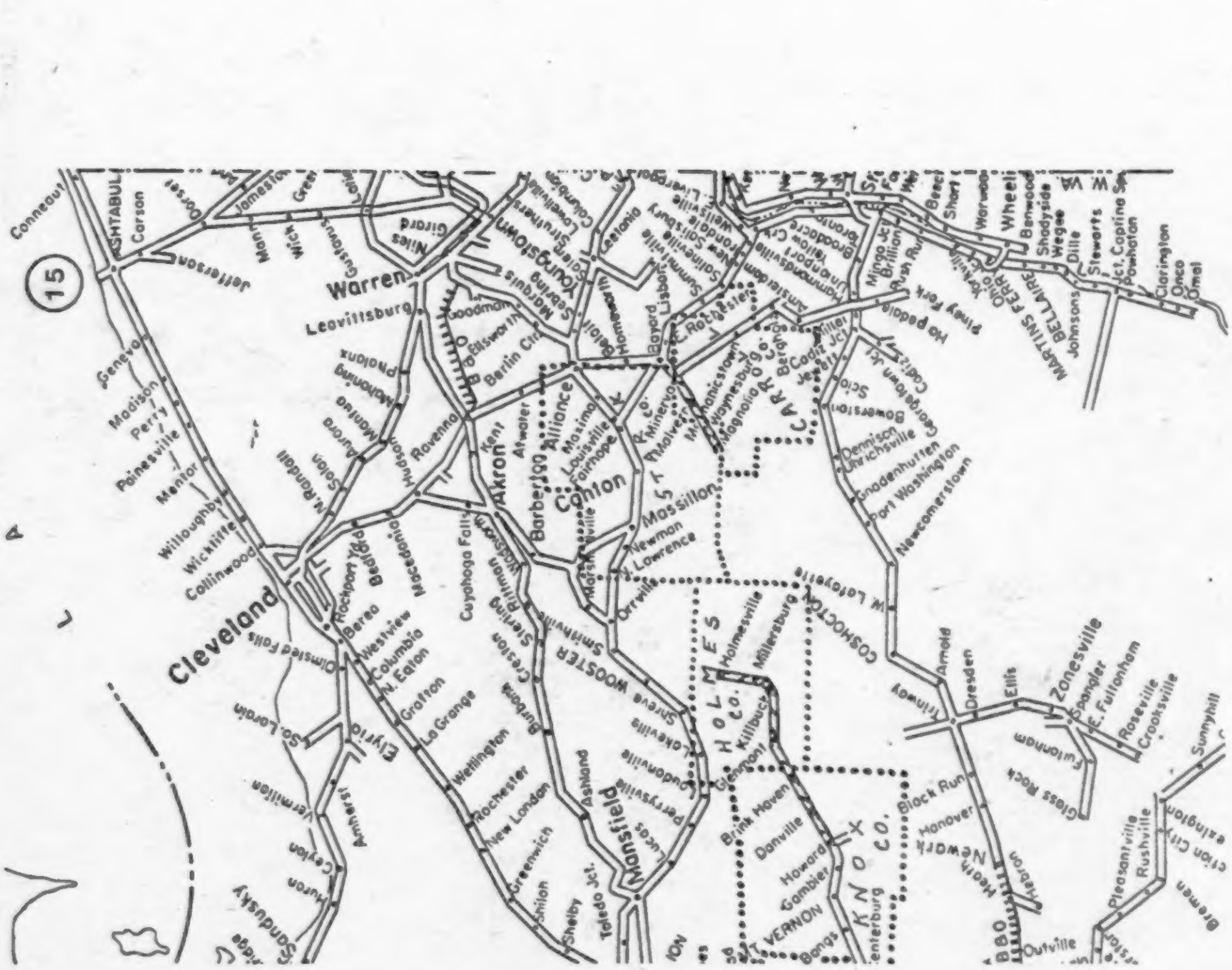
Cleveland
Warren
Akron
Canton
Massillon
Mansfield
Alliance
Ravenna
Zanesville
Newark
Elyria
Dresden
COSHOCTON
WOOSTER

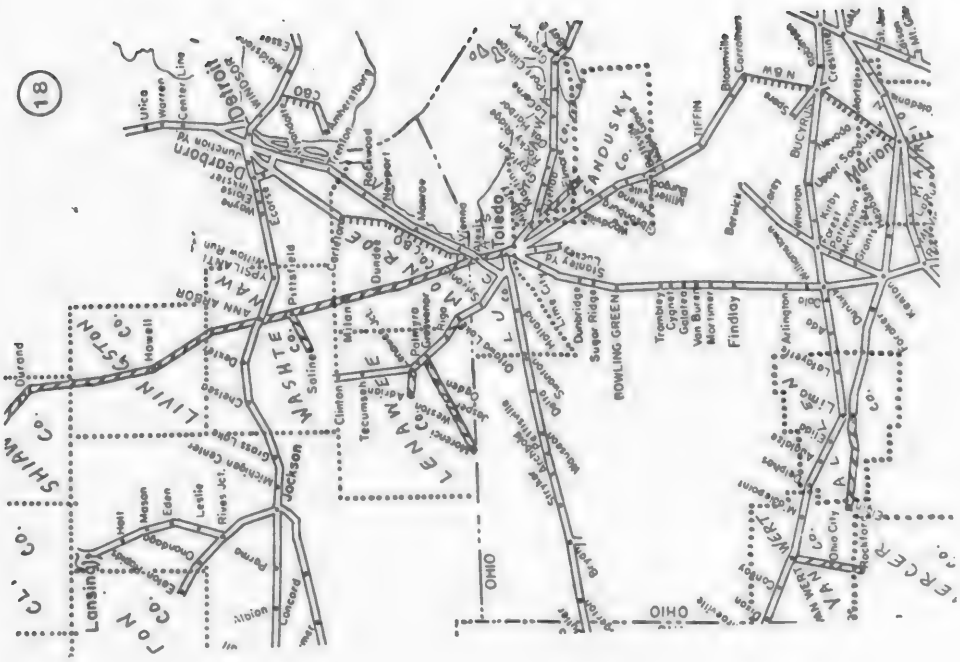
18
Detroit
Dearborn
Toledo
Lansing
Jackson
Ann Arbor
Pittsfield
Milan
Tecumseh
Adrian
Monroe
Sandusky
Fremont
Tiffin
Findlay
Bowling Green
Sugar Ridge
Dunbridge
Ottawa
Van Buren
Mortimer
Arlington
Ohio City
Delphos
Marion
Bucyrus
Crestline
Bellevue
Berea
Lake George
Farwell
Clare
Mt. Pleasant
Alma
Ithaca
Ashley
Chesaning
Owosso
Corunna
Susan Creek
Vassar
Reese
Caro
Cass City
Gagetown
Sebewaing
Bay City
Saginaw
Gratiot
Shiawassee
Lenawee
Livingston
Washtenaw
Wayne
Monroe
Ottawa
Hancock
Wyandotte
Ohio
Michigan
Indiana
Lake Erie
Lake Huron
Lake Michigan
17
A

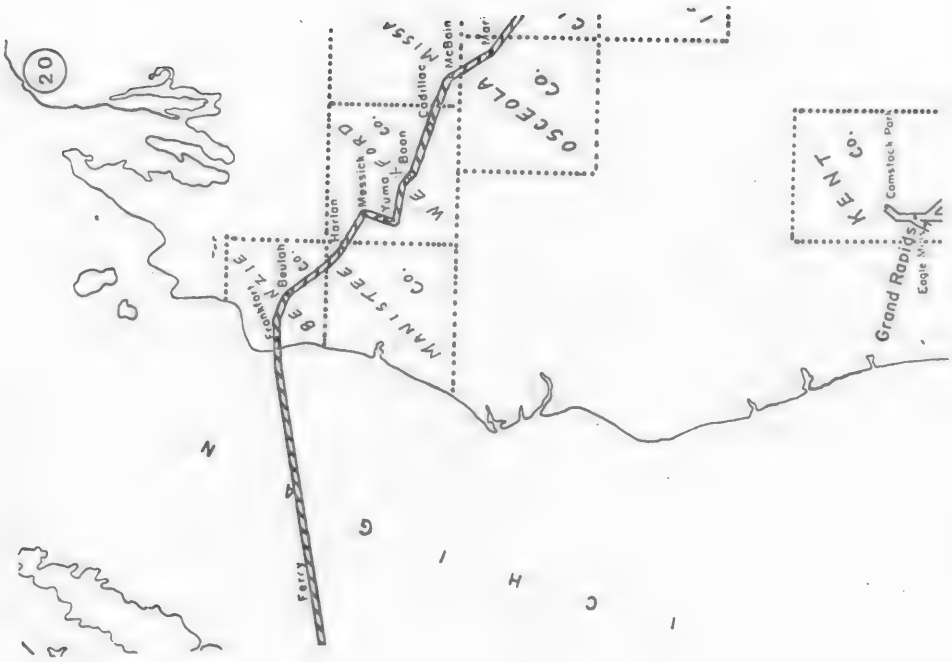
20
Ferry
Beulah
Harlan
Messick
Yuma
Boon
Cadillac
McBain
Grand Rapids
Comstock Park
Eagle Mills
MANISTEE Co.
WEXFORD Co.
OSCEOLA Co.
KENT Co.

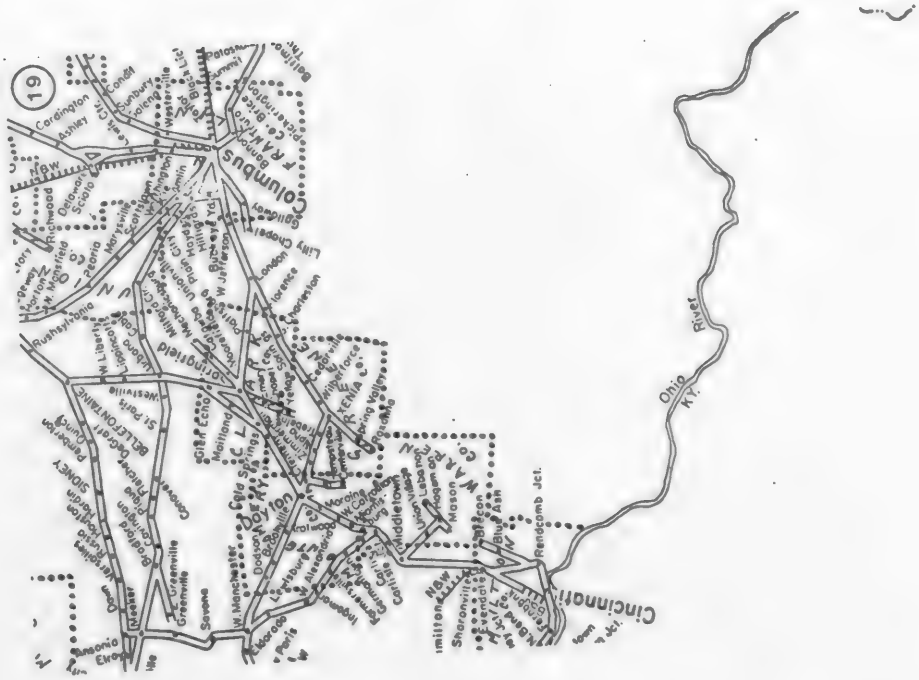
19
Columbus
Springfield
Dayton
Cincinnati
Ohio River
KY.
Rendcomb Jct.
Mason
Blue Ash
Middletown
Hamilton
Sharonville
Paris
Greenville
Savona
Eaton
Richmond
Cardington
Ashley
Delaware
Scioto
Marysville
Bellefontaine
Urbana
Springfield
Xenia
Cedarville
Jamestown
Yellow Springs
Fairborn
Miamisburg
Vandalia
Tipp City
Troy
Piqua
Sidney
Anna
Minster
Wapakoneta
Lima
Delphos
Van Wert
Decatur
Ft. Wayne
Kendallville
Ligonier
Goshen
Elkhart
Mishawaka
South Bend
Niles
Dowagiac
Kalamazoo
Battle Creek
Jackson
Ann Arbor
Toledo
Monroe
Detroit
Ypsilanti
Adrian
Hillsdale
Coldwater
Sturgis
Kendallville
Ligonier
Goshen
Elkhart
Mishawaka
South Bend
Niles
Dowagiac
Kalamazoo
Battle Creek
Jackson
Ann Arbor
Toledo
Monroe
Detroit
Ypsilanti
Adrian
Hillsdale
Coldwater
Sturgis

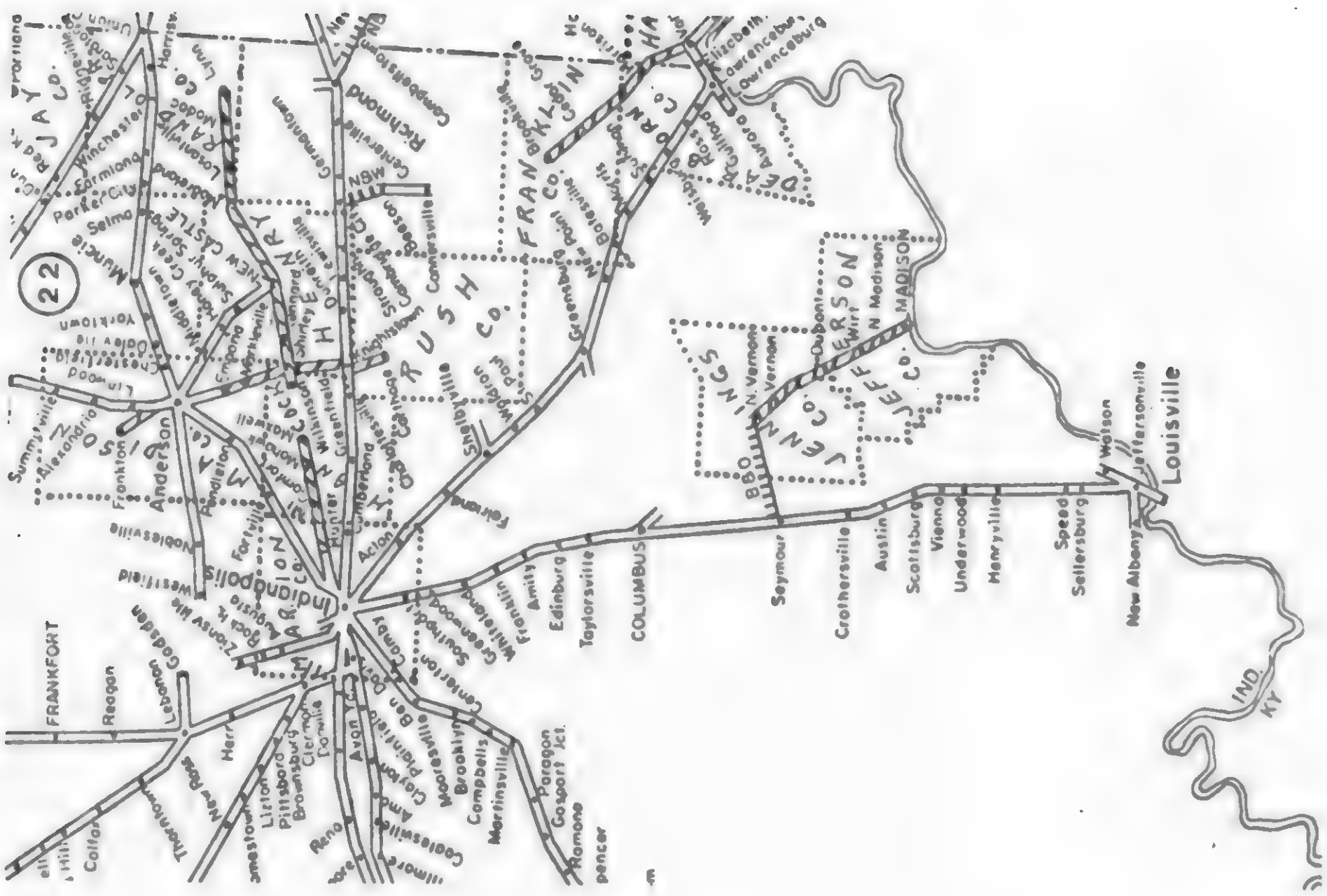
22
Indianapolis
Louisville
COLUMBUS
FRANKFORT
RUSH
JENNINGS
IND.
KY

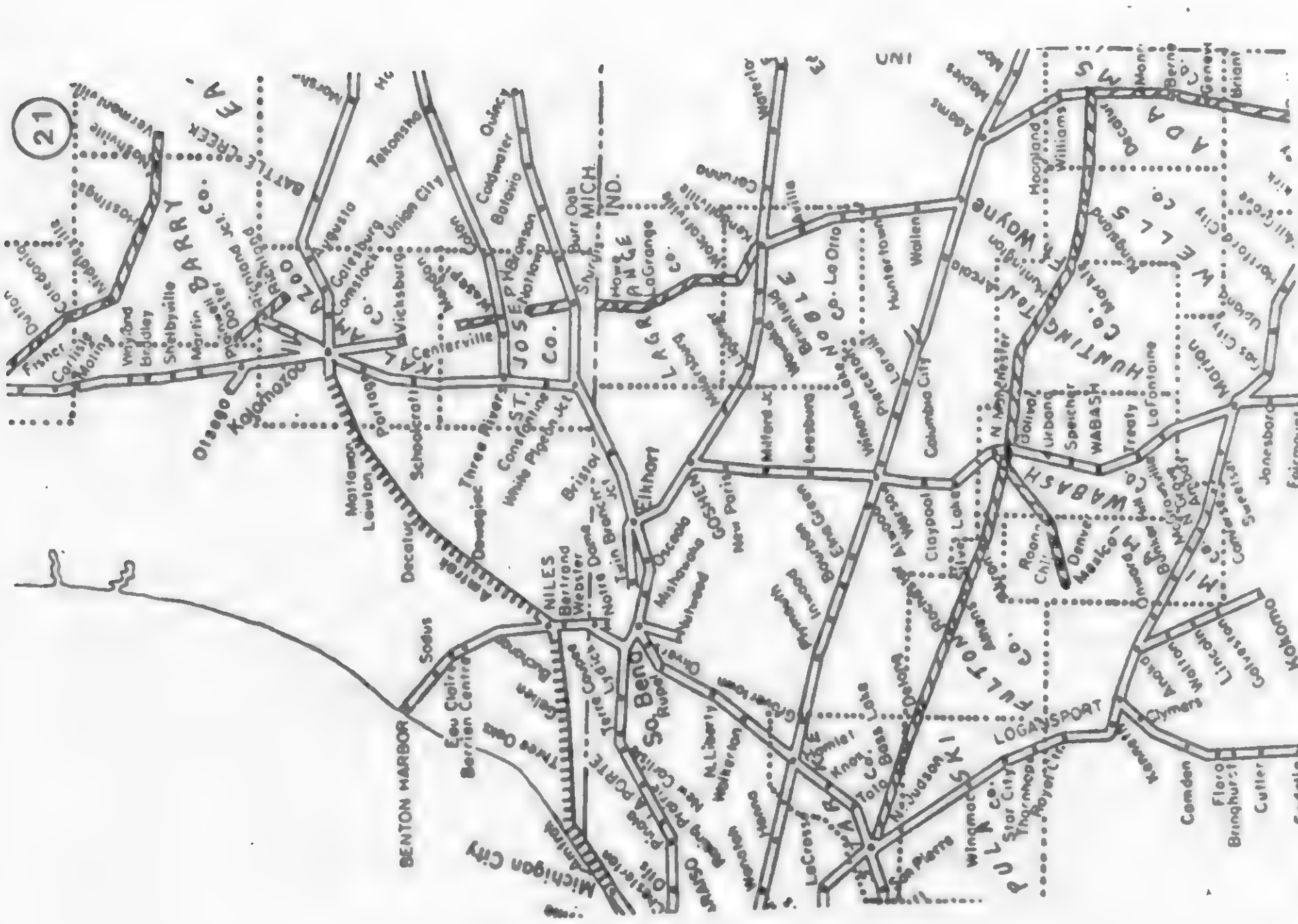
21
BENTON HARBOR
Michigan City
NILES
LOGANSPORT
WABASH
HUNTINGTON
FULTON

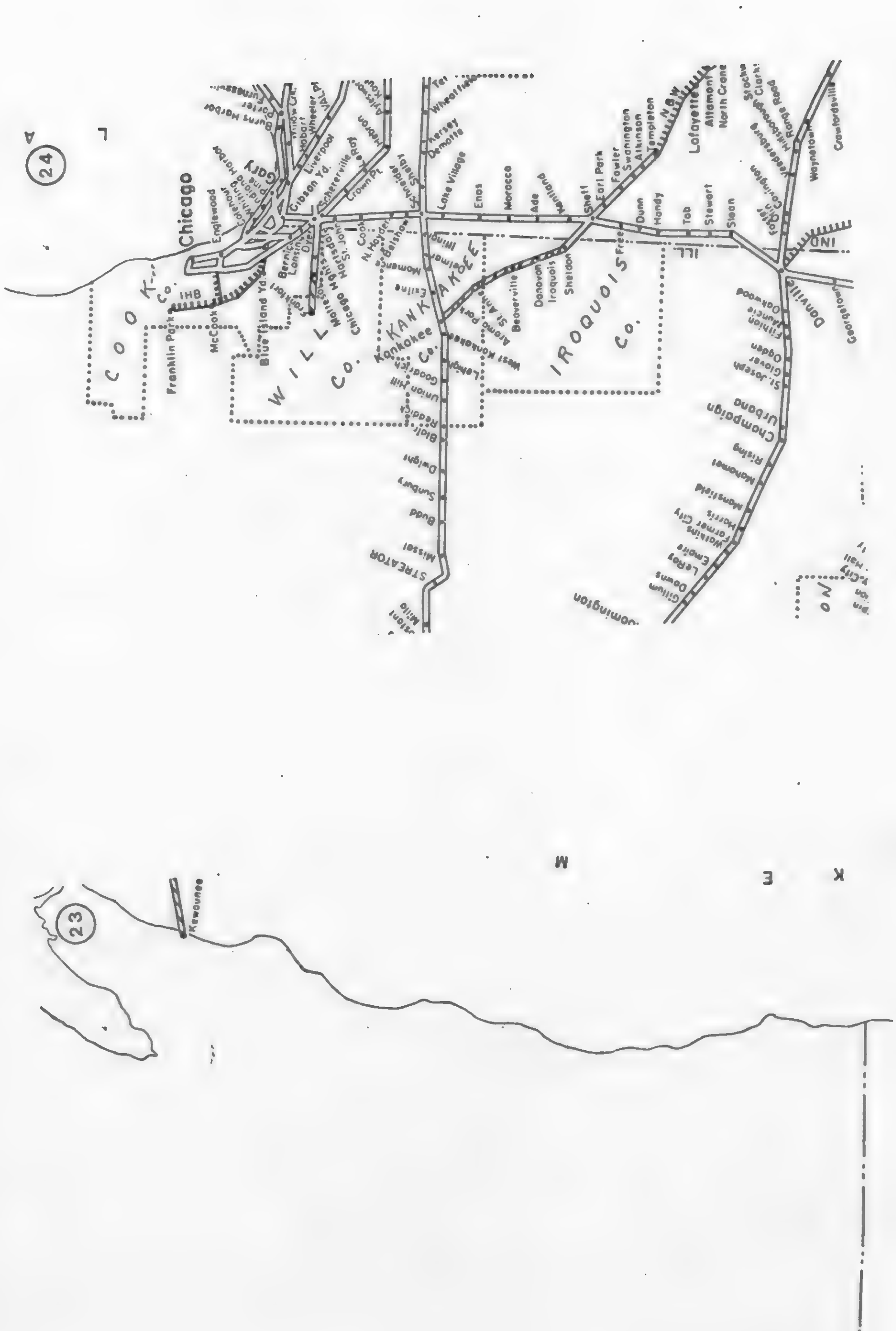

Chicago
Gary
Kankakee
Champaign
Urbana
Danville
Lafayette
Kewaunee
STREATOR

26
Peoria
PEKIN
MAC Co.
Decatur
25
COLES
MOULTRIE Co.
CHARLESTON
MATTOON
CRAWFORD Co.
Evansville
Ohio River
WASHINGTON

27
Irving
Hillsboro
Livingston
E. Alton
St. Louis
Granite City
COLLINSVILLE
Caseyville
Ross Lake Yd.
E. St. Louis
St. Jacob
Highland
Pierron
Pocahontas
Greenville
Smithboro
Mulberry Grove
Lud's Spur
Hagarstown
Vandalia
Brownstone
Mississippi
River
ILL.
MO.
Tunnel H
Vienna
Belknap
Karnak
Olmsted
Mound City
Cairo

INTERSTATE COMMERCE COMMISSION
Washington, D. C.

AB 193 (SDM)

CANTON RAILROAD COMPANY

SYSTEM DIAGRAM MAP

Notice is hereby given that, pursuant to the requirements contained in Title 49 of the Code of Federal Regulations, Part 1121.22, that the Canton Railroad Company, has filed with the Commission its color-coded system diagram map in docket No. AB 193 (SDM). The maps reproduced here in black and white are reasonable reproductions of that system map.

Color-coded copies of the map have been served on the Governor of each state in which the railroad operates and the Public Service Commission or similar agency and the State designated agency. Copies of the map may also be requested from the railroad at a nominal charge. The maps also may be examined at the office of the Commission, Section of Dockets, by requesting docket No. AB 193 (SDM).

Robert L. Oswald
ROBERT L. OSWALD,
Secretary.

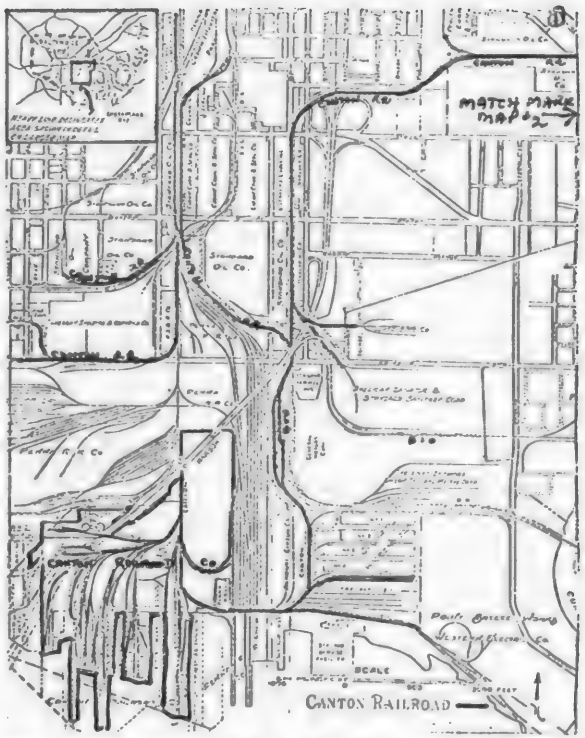

Canton Railroad Company, P.O. Box 447, Baltimore, Maryland 21203

Entire facility is located within Baltimore City with the exception of approximately 9/10 of a mile shown on Map #2 which is located in Baltimore County. All lines are in Category 5.

Certified to be a true copy of the original document. 4/25/77

Charles W. Battenfeld, Jr., General Manager - Sales & Operations

AB 193 (SDM)

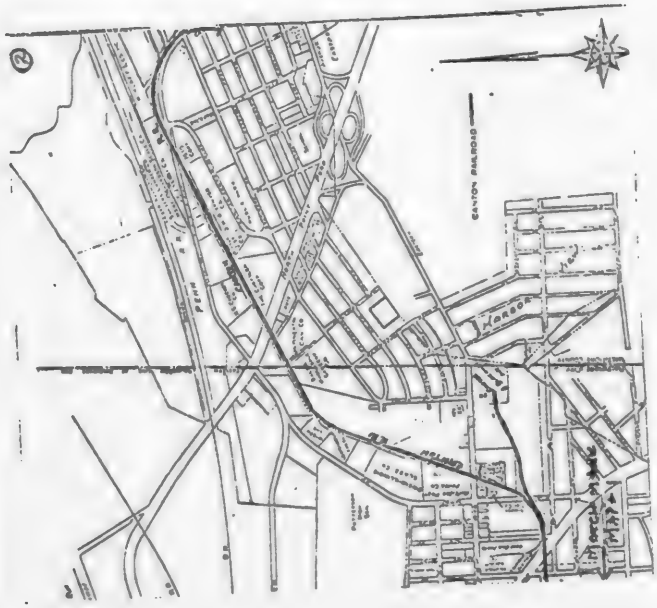

AB 193 (SDM)

INTERSTATE COMMERCE COMMISSION
Washington, D. C.

AB 178 (SDM)

HILLSDALE COUNTY RAILWAY COMPANY, INC.

SYSTEM DIAGRAM MAP

Notice is hereby given that, pursuant to the requirements contained in Title 49 of the Code of Federal Regulations, Part 1121.22, that the Hillsdale County Railway Company, Inc., has filed with the Commission its color-coded system diagram map in docket No. AB 178 (SDM). The maps reproduced here in black and white are reasonable reproductions of that system map.

Color-coded copies of the map have been served on the Governor of each state in which the railroad operates and the Public Service Commission or similar agency and the State designated agency. Copies of the map may also be requested from the railroad at a nominal charge. The maps also may be examined at the office of the Commission, Section of Dockets, by requesting docket No. AB 178 (SDM).

Robert L. Oswald
ROBERT L. OSWALD,
Secretary.

INTERSTATE COMMERCE COMMISSION
Washington, D. C.

AB 173 (SDM)

THE DETROIT AND TOLEDO SHORE LINE RAILROAD COMPANY

SYSTEM DIAGRAM MAP

Notice is hereby given that, pursuant to the requirements contained in Title 49 of the Code of Federal Regulations, Part 1121.22, that the Detroit and Toledo Shore Line Railroad Company, has filed with the Commission its color-coded system diagram map in docket No. 173 (SDM). The maps reproduced here in black and white are reasonable reproductions of that system map.

Color-coded copies of the map have been served on the Governor of each state in which the railroad operates and the Public Service Commission or similar agency and the State designated agency. Copies of the map may also be requested from the railroad at a nominal charge. The maps also may be examined at the office of the Commission, Section of Dockets, by requesting docket No. AB 173 (SDM).

Robert L. Oswald
ROBERT L. OSWALD,
Secretary.

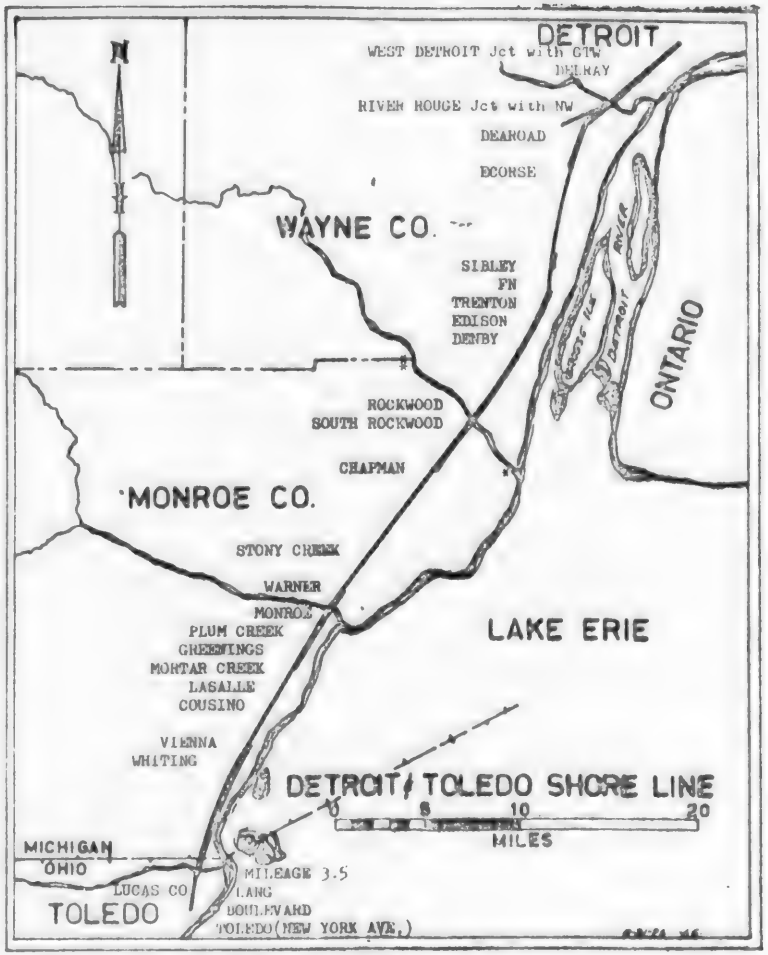

* Monroe-Wayne County Line along river channel
S.M.S.A. - Lucas County, Ohio 500-999
Monroe County, Mich 500-999
Wayne County, Mich 2,500

AB 173 (SDM)

INTERSTATE COMMERCE COMMISSION
Washington, D. C.

AB 79 (SDM)

THE CENTRAL RAILROAD COMPANY OF NEW JERSEY

SYSTEM DIAGRAM MAP

Notice is hereby given that, pursuant to the requirements contained in Title 49 of the Code of Federal Regulations, Part 1121.22, that the Central Railroad Company of New Jersey, has filed with the Commission its color-coded system diagram map in docket No. AB 79 (SDM). The maps reproduced here in black and white are reasonable reproductions of that system map.

Color-coded copies of the map have been served on the Governor of each state in which the railroad operates and the Public Service Commission or similar agency and the State designated agency. Copies of the map may also be requested from the railroad at a nominal charge. The maps may also be examined at the office of the Commission, Section of Dockets, by requesting docket No. AB 79 (SDM).

Robert L.
ROBERT L. OSWALD,
Secretary.

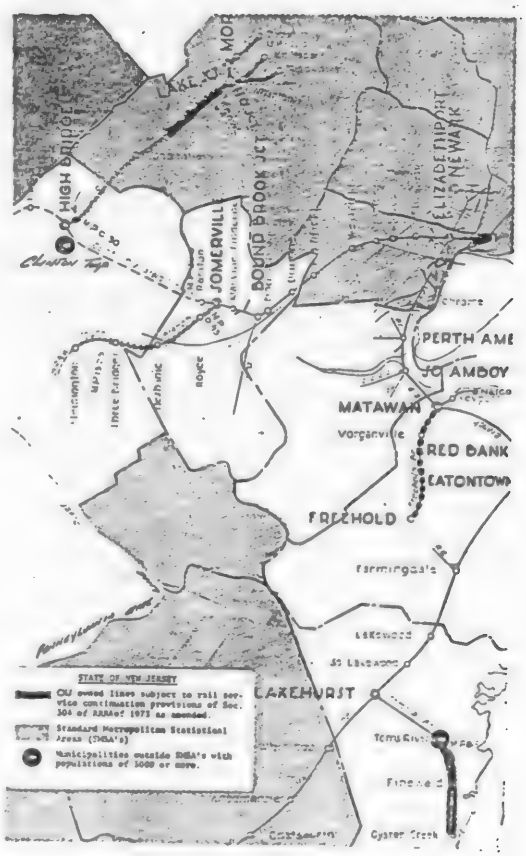

AB 79 (SDM)

LINE DESCRIPTIONS

(to accompany System Diagram Map)

The Central Railroad Company of New Jersey neither owns nor operates, directly or indirectly, any lines in categories 1, 2, 3 or 5 as defined in 49CFR 1121.20.

Lines owned by The Central Railroad Company of New Jersey which fall within category 4 as defined in 49CFR 1121.20 are described as follows:

IDENTIFICATION	SURVEY STATIONING FROM	TO
Barnegat Branch	24+75	563+81
High Bridge Branch	16+50	19+50
High Bridge Branch	795+00	1162+80
Newark Bay Bridge	370+40	450+20
Bayonne Station and Associated Trackage	348+50	370+40

INTERSTATE COMMERCE COMMISSION
Washington, D. C.

AB 191 (SDM)

THE COLORADO AND SOUTHERN RAILWAY COMPANY

SYSTEM DIAGRAM MAP

Notice is hereby given that, pursuant to the requirements contained in Title 49 of the Code of Federal Regulations, Part 1121.22, that The Colorado and Southern Railway Company, has filed with the Commission its color-coded system diagram map in docket No. AB 191 (SDM). The maps reproduced here in black and white are reasonable reproductions of that system map.

Color-coded copies of the map have been served on the Governor of each state in which the railroad operates and the Public Service Commission or similar agency and the State designated agency. Copies of the map may also be requested from the railroad at a nominal charge. The maps also may be examined at the office of the Commission, Section of Dockets, by requesting docket No. AB 191 (SDM).

Robert L. Oswald
ROBERT L. OSWALD,
Secretary.

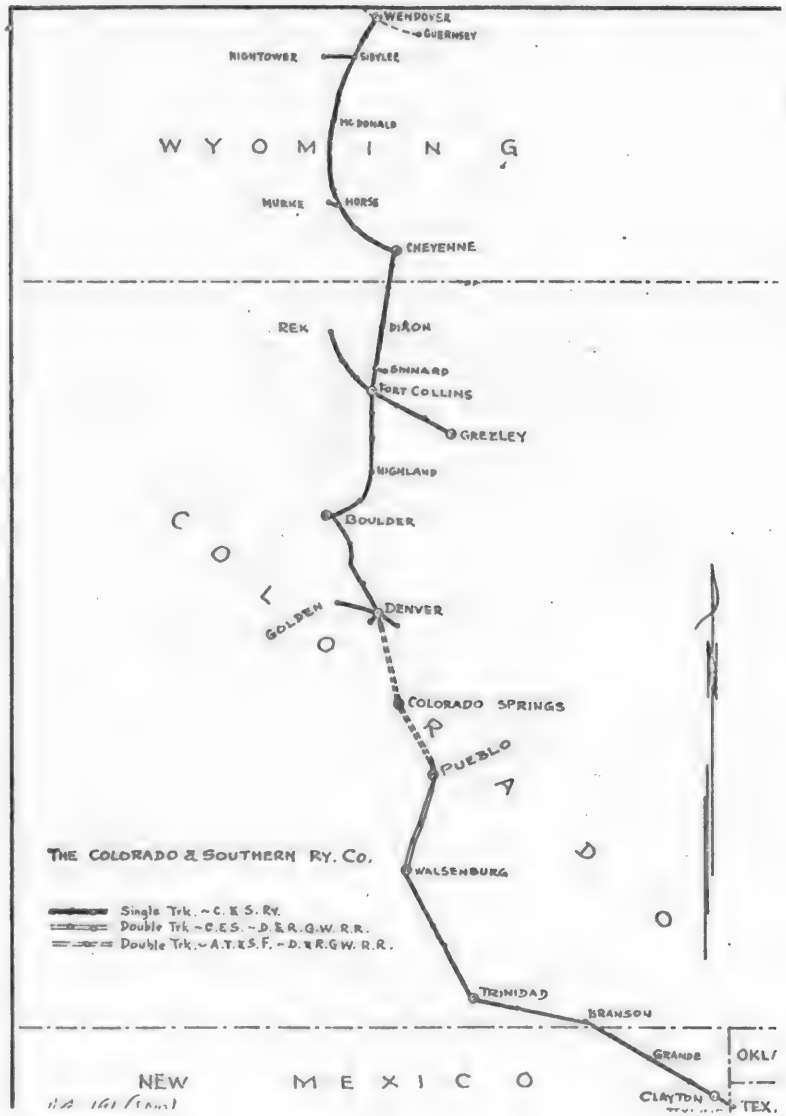

INTERSTATE COMMERCE COMMISSION
Washington, D. C.

AB 151 (SDM)

HAYSI RAILROAD COMPANY

SYSTEM DIAGRAM MAP

Notice is hereby given that, pursuant to the requirements contained in Title 49 of the Code of Federal Regulations, Part 1121.22, that the Haysi Railroad Company, has filed with the Commission its color-coded system diagram map in docket No. AB 151 (SDM). The maps reproduced here in black and white are reasonable reproductions of that system map.

Color-coded copies of the map have been served on the Governor of each state in which the railroad operates and the Public Service Commission or similar agency and the State designated agency. Copies of the map may also be requested from the railroad at a nominal charge. The maps also may be examined at the office of the Commission, Section of Dockets, by requesting docket No. AB 151 (SDM).

Robert L. Oswald
ROBERT L. OSWALD,
Secretary.

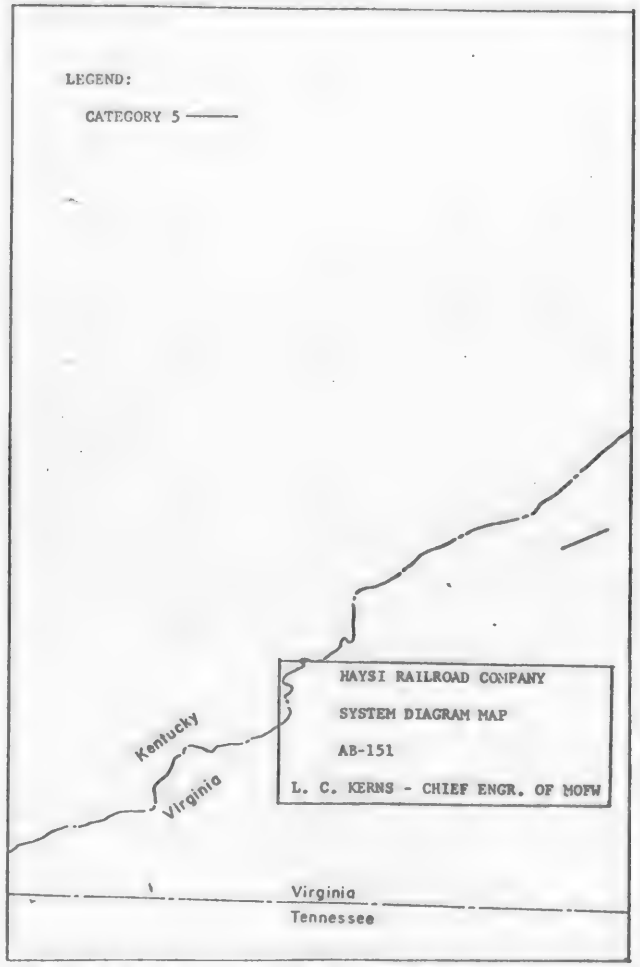

Certified to be a true copy of the original document

LCKerns

INTERSTATE COMMERCE COMMISSION
Washington, D. C.

AB 161 (SDM)

PITTSBURGH, CHARTIERS & YOUGHIOGHENY RAILWAY COMPANY

SYSTEM DIAGRAM MAP

Notice is hereby given that, pursuant to the requirements contained in Title 49 of the Code of Federal Regulations, Part 1121.22, that the Pittsburgh, Chartiers & Youghiogheny Railway Company, has filed with the Commission its color-coded system diagram map in docket No. AB 161 (SDM). The maps reproduced here in black and white are reasonable reproductions of that system map.

Color-coded copies of the map have been served on the Governor of each state in which the railroad operates and the Public Service Commission or similar agency and the State designated agency. Copies of the map may also be requested from the railroad at a nominal charge. The maps also may be examined at the office of the Commission, Section of Dockets, by requesting docket No. AB 161 (SDM).

Robert L. Oswald
ROBERT L. OSWALD,
Secretary.

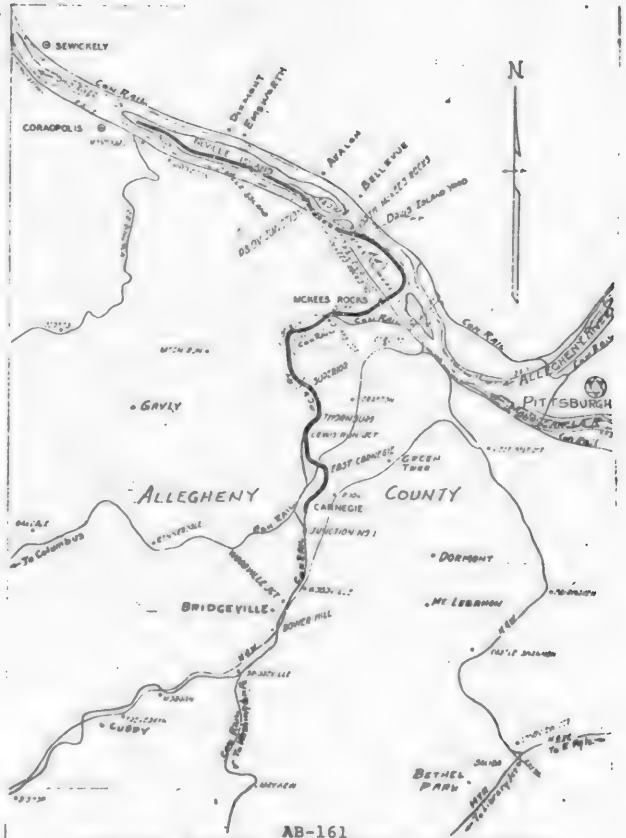

AB-161
PITTSBURGH, CHARTIERS & YOUGHIOGHENY RAILWAY COMPANY

Scale in Miles

April 11, 1977

TRACKAGE RIGHTS - - - -

INTERSTATE COMMERCE COMMISSION
Washington, D. C.

AB 172 (SDM)

FORT WAYNE UNION RAILWAY COMPANY

SYSTEM DIAGRAM MAP

Notice is hereby given that, pursuant to the requirements contained in Title 49 of the Code of Federal Regulations, Part 1121.22, that the Fort Wayne Union Railway Company, has filed with the Commission its color-coded system diagram map in docket No. AB 172 (SDM). The maps reproduced here in black and white are reasonable reproductions of that system map.

Color-coded copies of the map have been served on the Governor of each state in which the railroad operates and the Public Service Commission or similar agency and the State designated agency. Copies of the map may also be requested from the railroad at a nominal charge. The maps also may be examined at the office of the Commission, Section of Dockets, by requesting docket No. AB 172 (SDM).

Robert L. Oswald
ROBERT L. OSWALD,
Secretary.

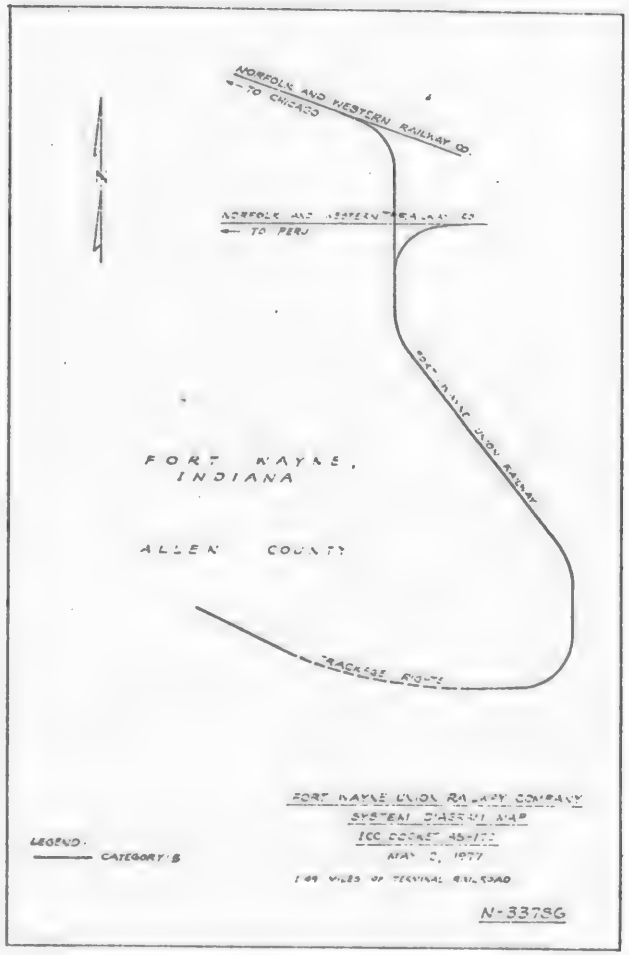

INTERSTATE COMMERCE COMMISSION
Washington, D. C.

AB 54 (SDM)*

THE GEORGIA RAILROADS

SYSTEM DIAGRAM MAP

Notice is hereby given that, pursuant to the requirements contained in Title 49 of the Code of Federal Regulations, Part 1121.22, that the Georgia Railroads, has filed with the Commission its color-coded system diagram map in docket No. AB 54 (SDM). The maps reproduced here in black and white are reasonable reproductions of that system map.

Color-coded copies of the map have been served on the Governor of each state in which the railroad operates and the Public Service Commission or similar agency and the State designated agency. Copies of the map may also be requested from the railroad at a nominal charge. The maps also may be examined at the office of the Commission, Section of Dockets, by requesting docket No. AB 54 (SDM).

Robert L. Oswald
ROBERT L. OSWALD,
Secretary.

*AB 54 (SDM) includes The Western Railway of Alabama, Atlanta and West Point Railroad Company, Georgia Railroad and Banking Company and Milledgeville Railway Company.

ORIGINAL

GEORGIA RAILROAD AND BANKING COMPANY
MILLEDGEVILLE RAILWAY COMPANY
ICC DOCKET - AB-54
SYSTEM DIAGRAM MAP

April 1, 1977

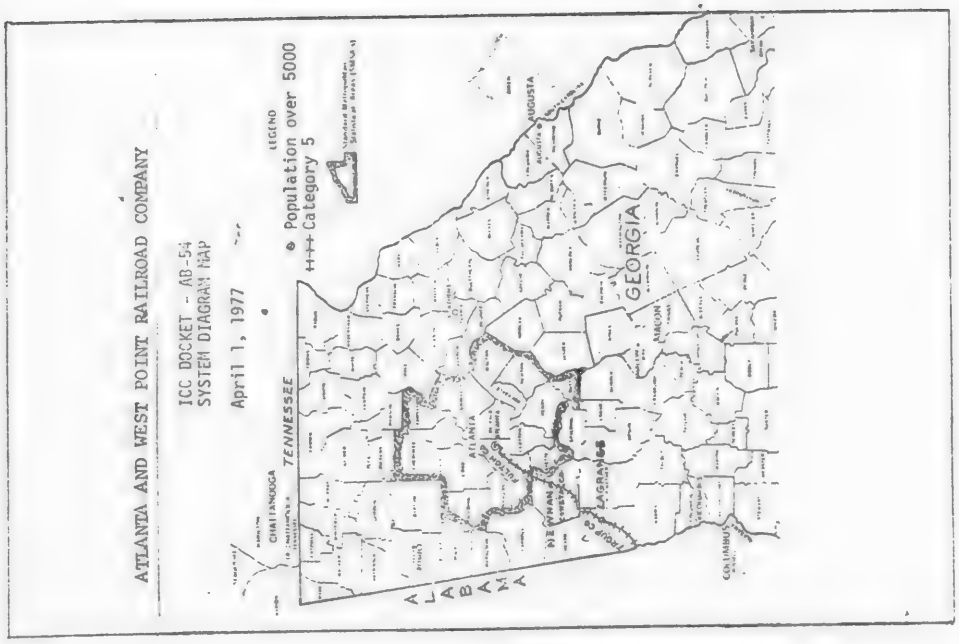
ATLANTA AND WEST POINT RAILROAD COMPANY
ICC DOCKET - AB-54
SYSTEM DIAGRAM MAP
April 1, 1977
LEGEND
Population over 5000
Category 5
CHATTANOOGA
TENNESSEE
ATLANTA
AUGUSTA
ANDERSON
COLUMBUS
GEORGIA
ALABAMA

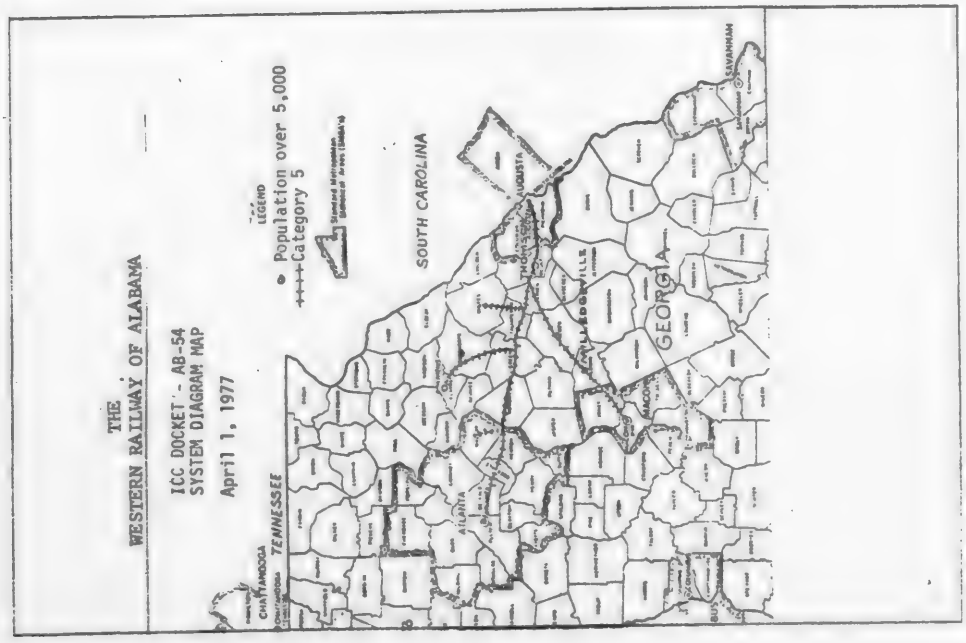
THE
WESTERN RAILWAY OF ALABAMA
ICC DOCKET - AB-54
SYSTEM DIAGRAM MAP
April 1, 1977
LEGEND
Population over 5,000
Category 5
CHATTANOOGA
TENNESSEE
ATLANTA
AUGUSTA
SOUTH CAROLINA
GEORGIA
SAVANNAH

INTERSTATE COMMERCE COMMISSION
Washington, D. C.

AB 175 (SDM)

DULUTH, WINNIPEG & PACIFIC RAILWAY COMPANY

SYSTEM DIAGRAM MAP

Notice is hereby given that, pursuant to the requirements contained in Title 49 of the Code of Federal Regulations, Part 1121.22, that the Duluth, Winnipeg & Pacific Railway Company, has filed with the Commission its color-coded system diagram map in docket No. AB 175 (SDM). The maps reproduced here in black and white are reasonable reproductions of that system map and the Commission on May 20, 1977, received a certificate of publication as required by said regulation which is considered the effective date on which the system diagram map was filed.

Color-coded copies of the map have been served on the Governor of each state in which the railroad operates and the Public Service Commission or similar agency and the State designated agency. Copies of the map may also be requested from the railroad at a nominal charge. The maps also may be examined at the office of the Commission, Section of Dockets, by requesting docket No. AB 175 (SDM).

Robert L. Oswald
ROBERT L. OSWALD,
Secretary.

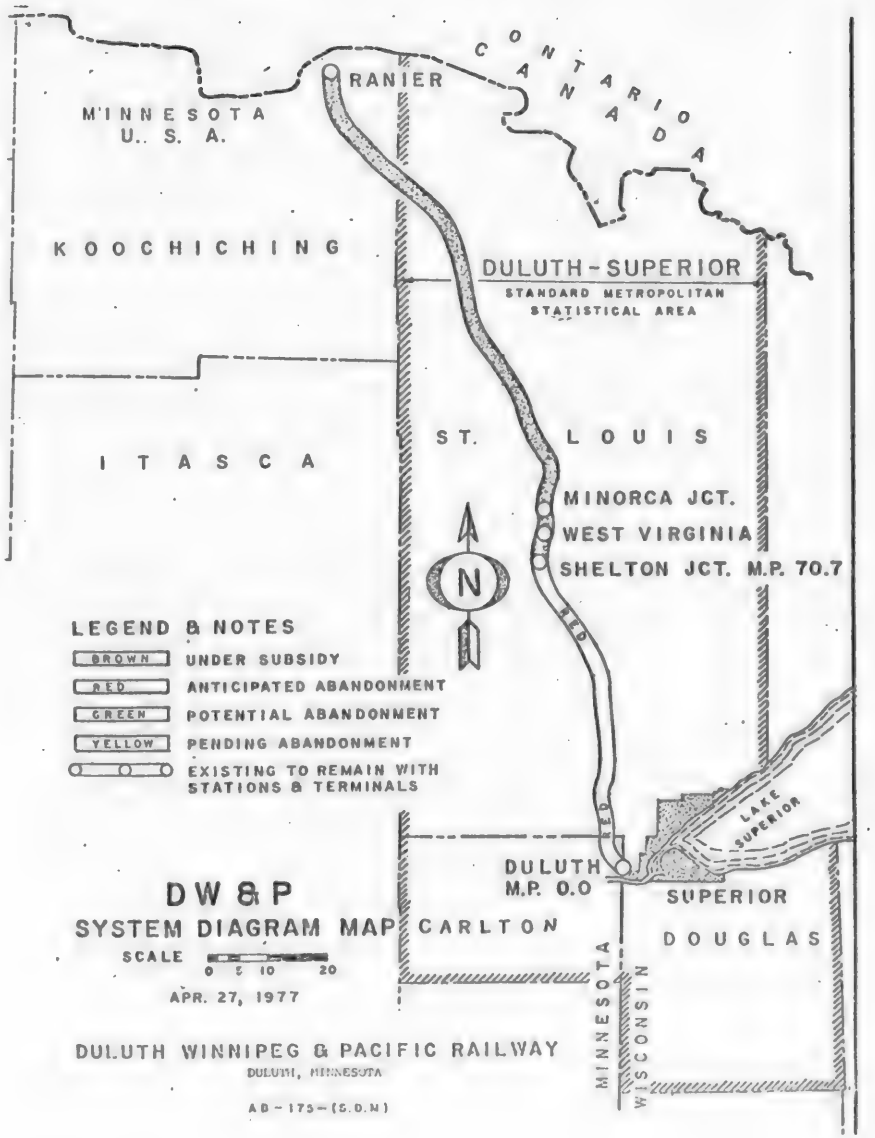

SECTION 1121.21 DESCRIPTION OF LINE

SDM CATEGORY (1)

(a) CARRIER'S DESIGNATION

(•) Rainy Subdivision

(b) STATE OR STATES IN WHICH LINE IS LOCATED

(•) Minnesota

(c) COUNTY OR COUNTIES IN WHICH THE LINE IS LOCATED

(•) St. Louis and Carlton

(d) MILEPOSTS DELINEATING THE LINE

(•) From MP - 00.0 to 70.7

(e) AGENCY OR TERMINAL STATIONS LOCATED ON THE LINE WITH MILEPOST DESIGNATION

(•) West Duluth MP 1.8

NOTE: THIS POTENTIAL ABANDONMENT IS PREDICATED ON SUCCESSFUL NEGOTIATIONS TO SECURE OPERATING RIGHTS ON THE DULUTH, MISSABE, AND IRON RANGE RAILROAD INTO DULUTH, MINNESOTA.

AB-175-(SDM)

May 1, 1977

INTERSTATE COMMERCE COMMISSION
Washington, D. C.

AB 176 (SDM)

VALLEY & SILETZ RAILROAD COMPANY

SYSTEM DIAGRAM MAP

Notice is hereby given that, pursuant to the requirements contained in Title 49 of the Code of Federal Regulations, Part 1121.22, that the Valley & Siletz Railroad Company, has filed with the Commission its color-coded system diagram map in docket No. AB-176 (SDM). The maps reproduced here in black and white are reasonable reproductions of that system map.

Color-coded copies of the map have been served on the Governor of each state in which the railroad operates and the Public Service Commission or similar agency and the State designated agency. Copies of the map may also be requested from the railroad at a nominal charge. The maps also may be examined at the office of the Commission, Section of Dockets, by requesting docket No. AB-176 (SDM).

Robert L. Oswald
ROBERT L. OSWALD,
Secretary.

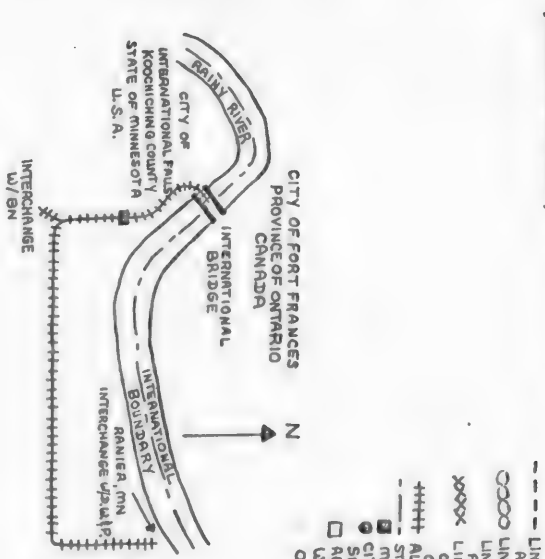

INTERSTATE COMMERCE COMMISSION
Washington, D. C.

AB 55 (SDM)

SEABOARD COAST LINE RAILROAD COMPANY

SYSTEM DIAGRAM MAP

Notice is hereby given that, pursuant to the requirements contained in Title 49 of the Code of Federal Regulations, Part 1121.22, that the Seaboard Coast Line Railroad Company, has filed with the Commission its color-coded system diagram map in docket No. AB-55 (SDM). The maps reproduced here in black and white are reasonable reproductions of that system map and the Commission on April 29, 1977, received a certificate of publication as required by said regulation which is considered the effective date on which the system diagram map was filed.

Color-coded copies of the map have been served on the Governor of each state in which the railroad operates and the Public Service Commission or similar agency and the State designated agency. Copies of the map may also be requested from the railroad at a nominal charge. The maps also may be examined at the office of the Commission, Section of Dockets, by requesting docket No. AB-55 (SDM).

ROBERT L. OSWALD,
Secretary.

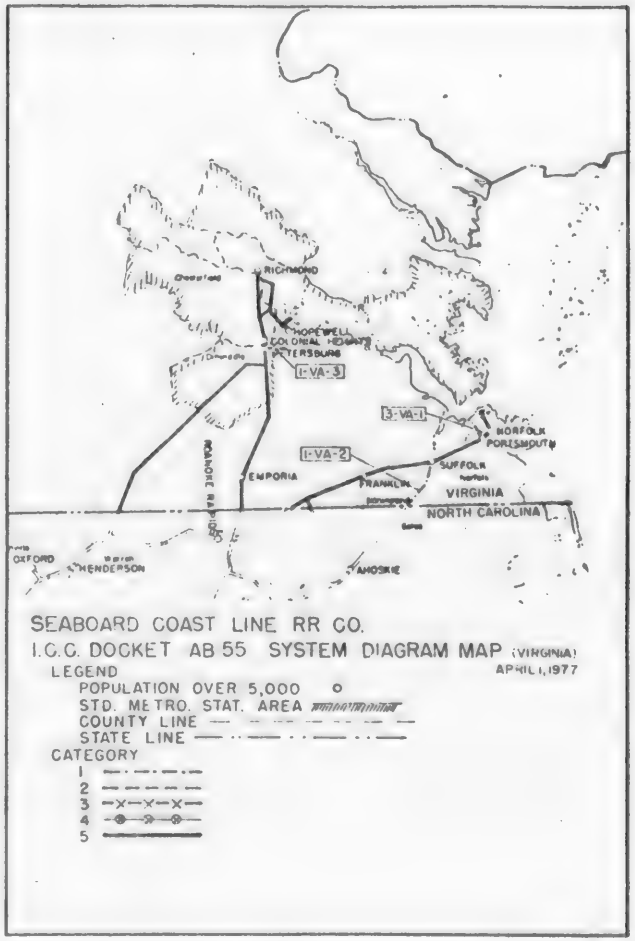

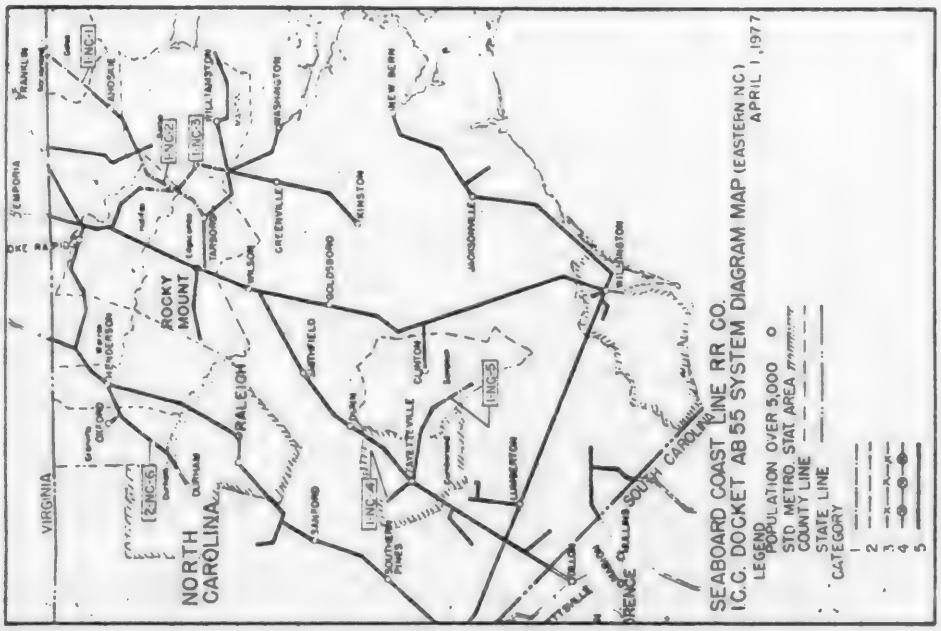
SEABOARD COAST LINE RR CO.
I.C.C. DOCKET AB 55 SYSTEM DIAGRAM MAP (EASTERN N.C.)
APRIL 1, 1977
LEGEND
POPULATION OVER 5,000
STD METRO. STAT. AREA
COUNTY LINE
STATE LINE
CATEGORY
1
2
3
4
5
NORTH CAROLINA
VIRGINIA
SOUTH CAROLINA
RALEIGH
ROCKY MOUNT
WILSON
GREENVILLE
KINSTON
NEW BERN
GOLDSBORO
SANFORD
FAYETTEVILLE
LUMBERTON
WILLIAMSTON
WASHINGTON
ROANOKE RAPIDS
SOUTHERN PINES
FLORENCE
DILLON
I-NC-1
I-NC-2
I-NC-3
I-NC-4
I-NC-5
I-NC-6

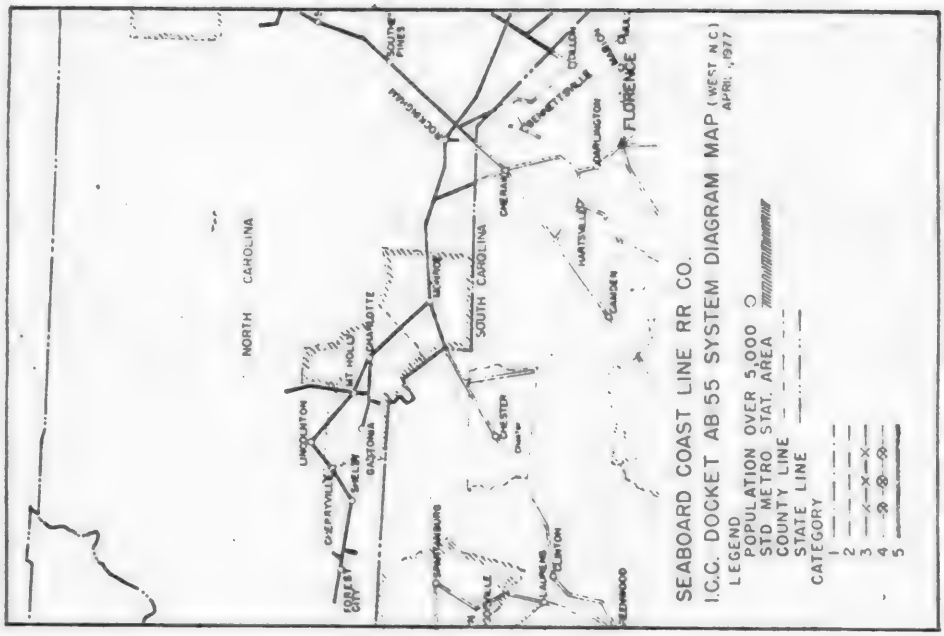
SEABOARD COAST LINE RR CO.
I.C.C. DOCKET AB 55 SYSTEM DIAGRAM MAP (WEST N.C.)
APRIL 1, 1977
LEGEND
POPULATION OVER 5,000
STD METRO. STAT. AREA
COUNTY LINE
STATE LINE
CATEGORY
1
2
3
4
5
NORTH CAROLINA
SOUTH CAROLINA
CHARLOTTE
GASTONIA
SHELBY
LINCOLNTON
CHERRYVILLE
MONROE
CHERAW
CAMDEN
HARTSVILLE
DARLINGTON
FLORENCE
DILLON
SOUTH PINES
ROCKINGHAM
CHESTER
LAURENS
CLINTON
GREENWOOD
SANFORD

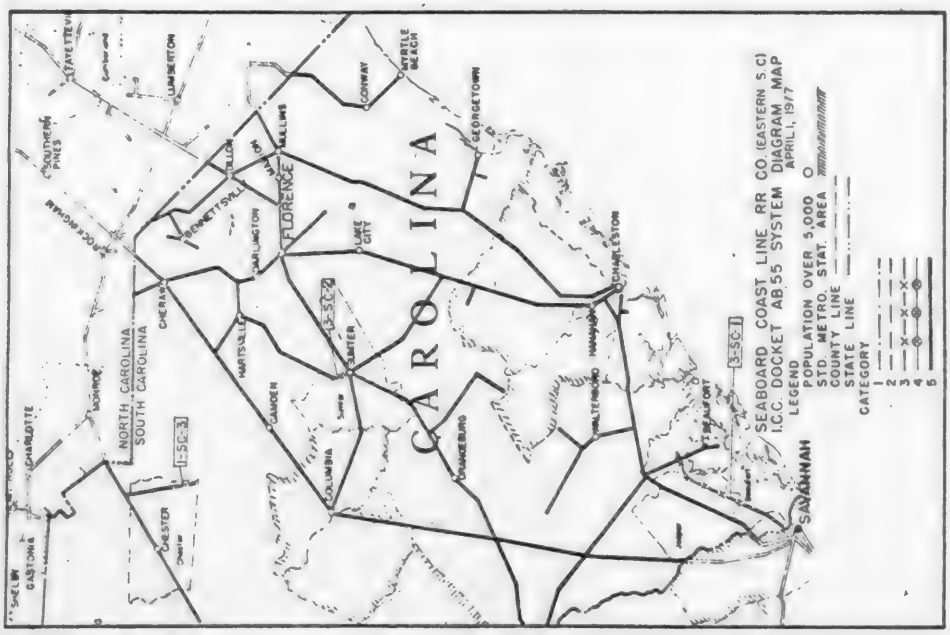
SEABOARD COAST LINE RR CO. (EASTERN S.C.)
I.C.C. DOCKET AB 55 SYSTEM DIAGRAM MAP
APRIL 1, 1977
LEGEND
POPULATION OVER 5,000
STD. METRO. STAT. AREA
COUNTY LINE
STATE LINE
CATEGORY
1
2
3
4
5
NORTH CAROLINA
SOUTH CAROLINA
GEORGIA
CAROLINA
FLORENCE
COLUMBIA
CHARLESTON
SAVANNAH
BEAUFORT
3-SC-1
1-SC-2
1-SC-3

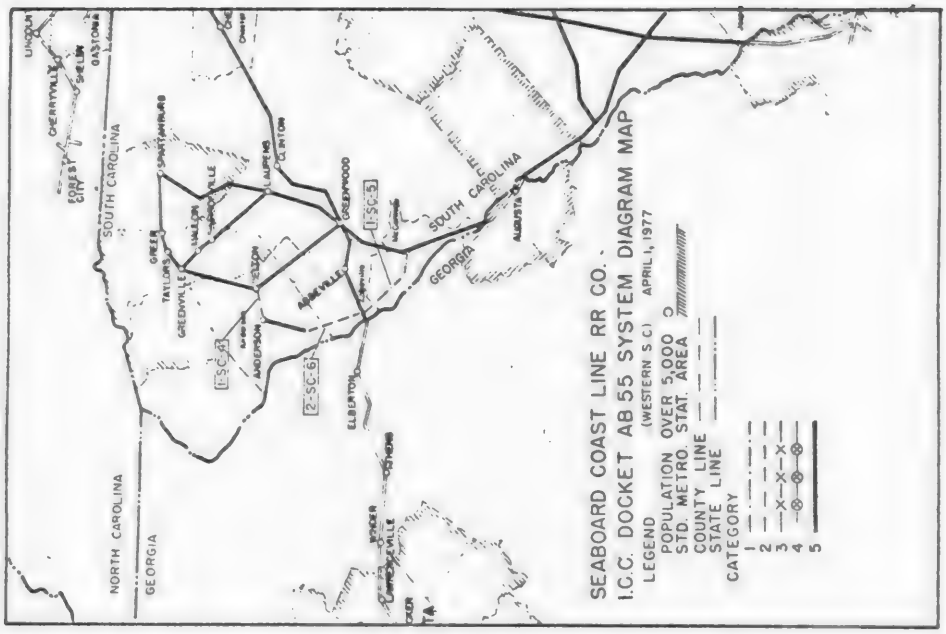
SEABOARD COAST LINE RR CO.
I.C.C. DOCKET AB 55 SYSTEM DIAGRAM MAP
(WESTERN S.C.)
APRIL 1, 1977
LEGEND
POPULATION OVER 5,000
STD. METRO. STAT. AREA
COUNTY LINE
STATE LINE
CATEGORY
1
2
3
4
5
NORTH CAROLINA
SOUTH CAROLINA
GEORGIA
1-SC-3
1-SC-4
1-SC-5
2-SC-6

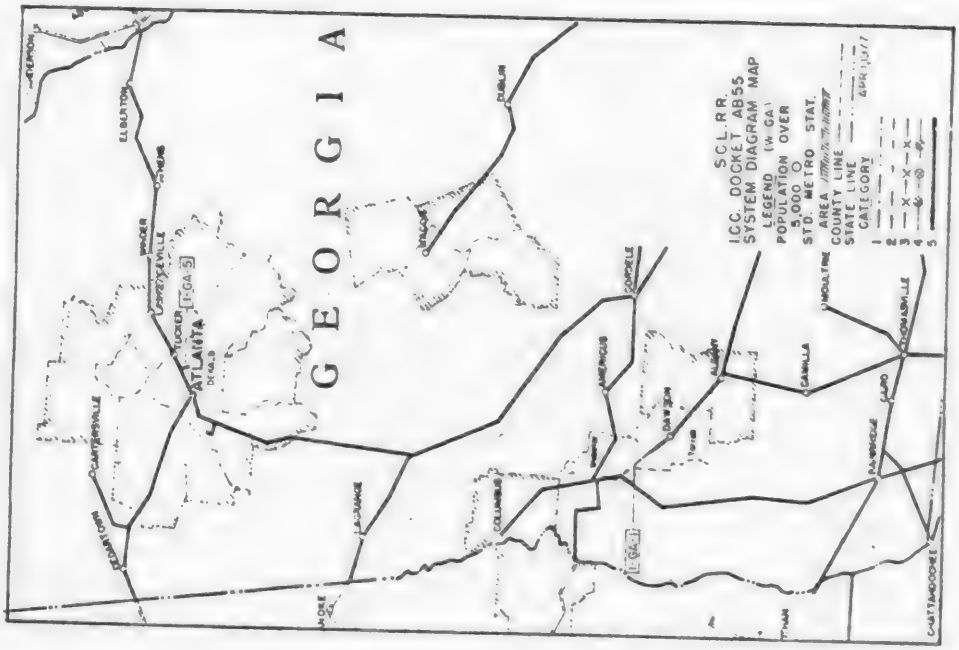
GEORGIA
ATLANTA
1-GA-5
1-GA-1
SCL.RR.
I.C.C. DOCKET AB55
SYSTEM DIAGRAM MAP
LEGEND (W. GA)
POPULATION OVER
5,000 O
STD. METRO STAT.
AREA
COUNTY LINE
STATE LINE
CATEGORY
1
2
3
4
5
APRIL 1,1977

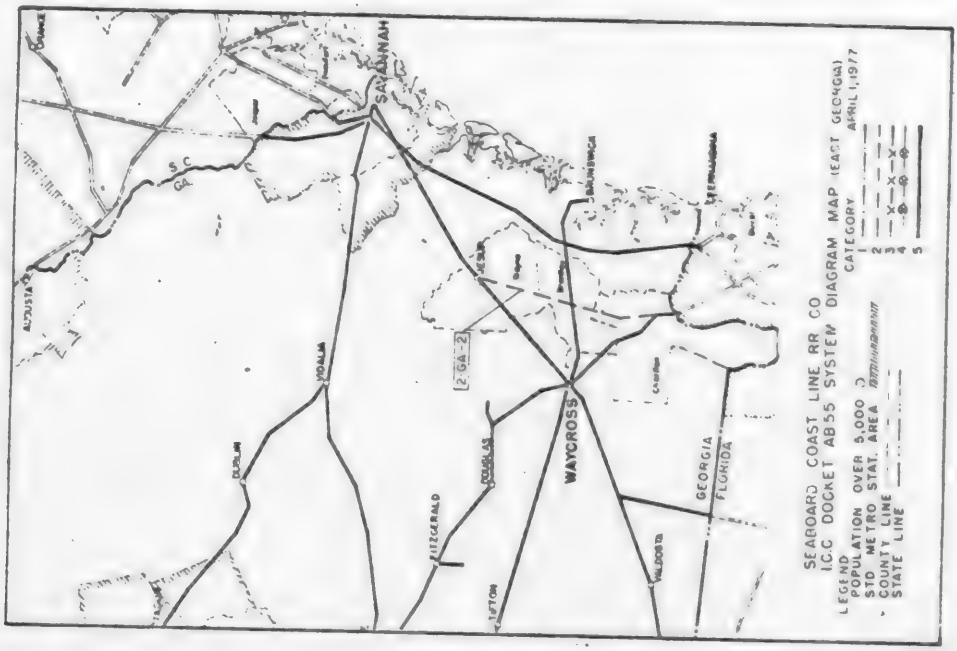
SAVANNAH
WAYCROSS
2-GA-2
GEORGIA
FLORIDA
SEABOARD COAST LINE RR CO
I.C.C DOCKET AB55 SYSTEM DIAGRAM MAP (EAST GEORGIA)
LEGEND
POPULATION OVER 5,000 O
STD METRO STAT. AREA
COUNTY LINE
STATE LINE
CATEGORY
1
2
3
4
5
APRIL 1,1977

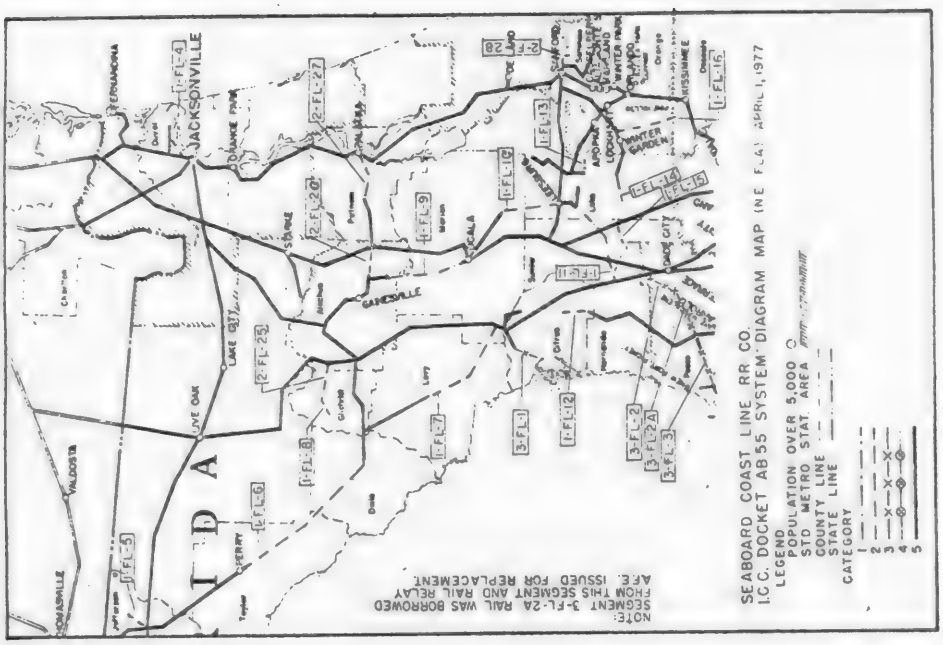
F L O R I D A
JACKSONVILLE
PENSACOLA
TALLAHASSEE
VALDOSTA
LAKE CITY
GAINESVILLE
OCALA
ORLANDO
WINTER GARDEN
KISSIMMEE
LAKELAND
TAMPA
NOTE:
SEGMENT 3-FL-2A RAIL WAS BORROWED FROM THIS SEGMENT AND RAIL RELAY AFE. ISSUED FOR REPLACEMENT
SEABOARD COAST LINE RR CO.
I.C.C. DOCKET AB 55 SYSTEM DIAGRAM MAP (N.E. FLA) APRIL 1, 1977
LEGEND
POPULATION OVER 5,000
STD METRO STAT. AREA
COUNTY LINE
STATE LINE
CATEGORY
1
2
3
4
5

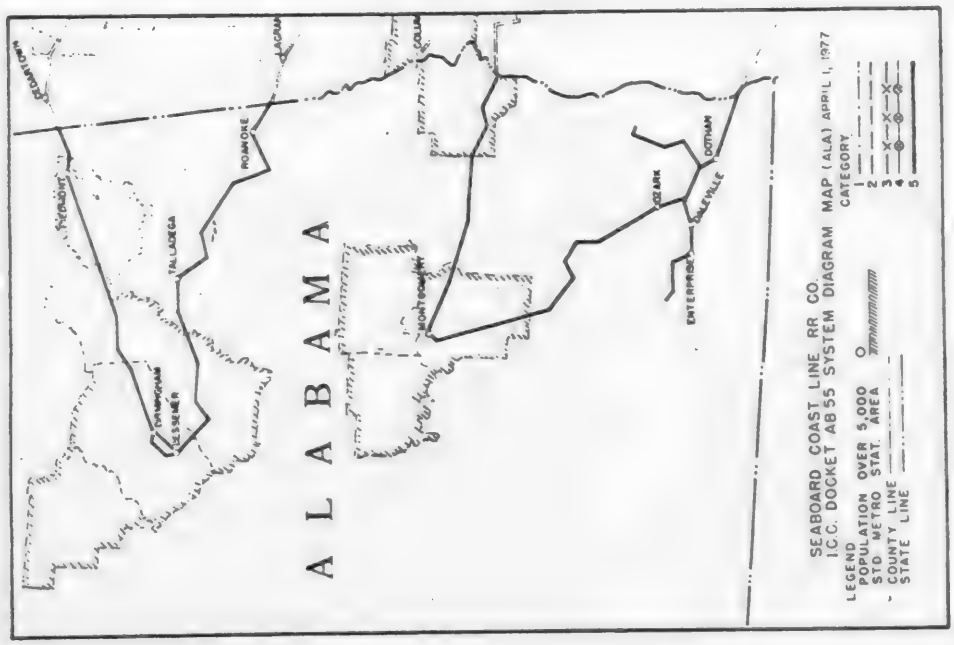
A L A B A M A
TALLADEGA
ROANOKE
MONTGOMERY
ENTERPRISE
OZARK
DOTHAN
SEABOARD COAST LINE RR CO.
I.C.C. DOCKET AB 55 SYSTEM DIAGRAM MAP (ALA) APRIL 1, 1977
LEGEND
POPULATION OVER 5,000
STD METRO STAT. AREA
COUNTY LINE
STATE LINE
CATEGORY
1
2
3
4
5

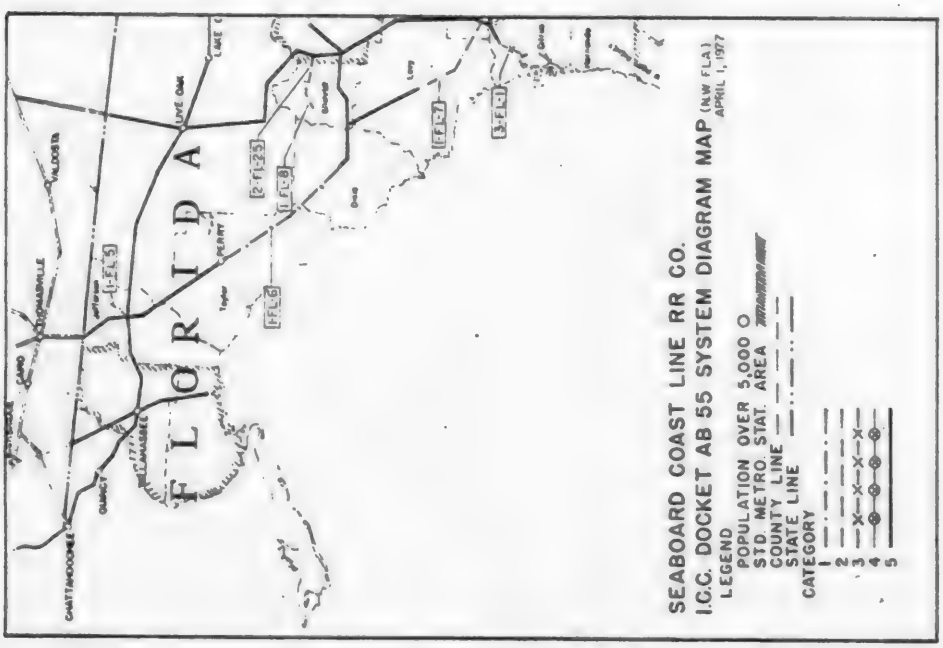
FLORIDA
SEABOARD COAST LINE RR CO.
I.C.C. DOCKET AB 55 SYSTEM DIAGRAM MAP (N.W. FLA.)
APRIL 1, 1977
LEGEND
POPULATION OVER 5,000
STD. METRO. STAT. AREA
COUNTY LINE
STATE LINE
CATEGORY
1
2
3
4
5

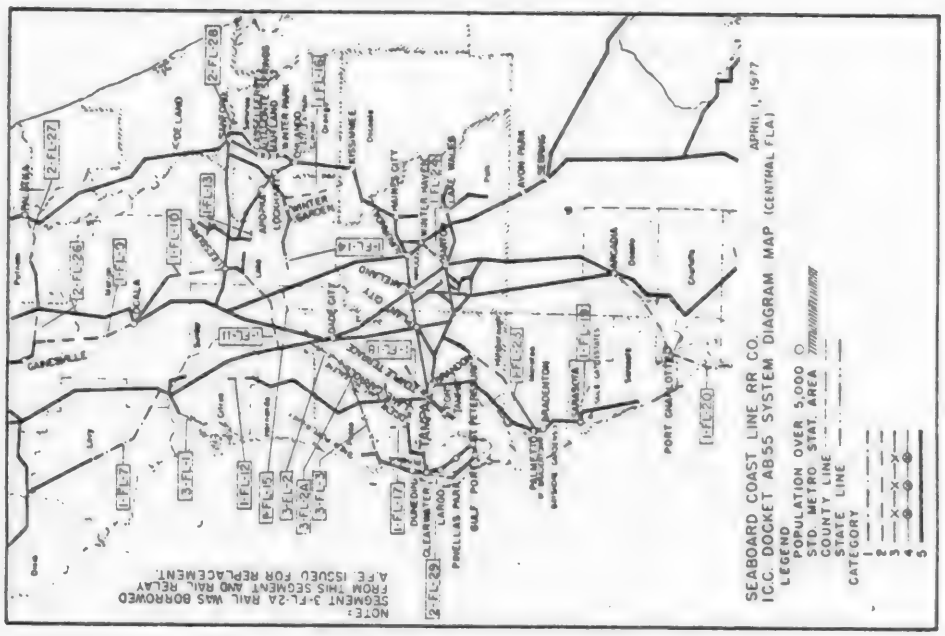
NOTE:
SEGMENT 3-FL-2A RAIL WAS BORROWED
FROM THIS SEGMENT AND RAIL RELAY
A.F.E. ISSUED FOR REPLACEMENT.
SEABOARD COAST LINE RR CO.
I.C.C. DOCKET AB55 SYSTEM DIAGRAM MAP (CENTRAL FLA.)
APRIL 1, 1977
LEGEND
POPULATION OVER 5,000
STD. METRO STAT. AREA
COUNTY LINE
STATE LINE
CATEGORY
1
2
3
4
5

SEABOARD COAST LINE RAILROAD COMPANY

ICC DOCKET AB - 55

Description of Lines shown on System Diagram Map

In Categories 1, 2, or 3

Category: 1 State: Virginia Segment: 2

1121.21 (a) (Designation) Portion of East End Subdivision - Rocky Mount Division

1121.21 (b) (State) Virginia

1121.21 (c) (Counties) Nansemond, Va.

1121.21 (d) (Mile Posts) AB-201.66 to AB-210.00 - 8.34 miles

1121.21 (e) (Agencies)

Terminal Points: N. C. State Line to Nurney, Va.

Agency Stations: None

SEABOARD COAST LINE RAILROAD COMPANY

ICC DOCKET AB - 55

Description of Lines shown on System Diagram Map

In Categories 1, 2, or 3

Category: 1 State: Virginia Segment: 3

1121.21 (a) (Designation) State College Spur - Rocky Mount Division

1121.21 (b) (State) Virginia

1121.21 (c) (Counties) Chesterfield-Dinwiddie

1121.21 (d) (Mile Posts) S-21.98 to S-22.96 - 0.98 miles

1121.21 (e) (Agencies)

Terminal Points: Spur

Agency Stations: None

SEABOARD COAST LINE RAILROAD COMPANY

ICC DOCKET AB - 55

Description of Lines shown on System Diagram Map

In Categories 1, 2, or 3

Category: 1 State: North Carolina Segment: 1

1121.21 (a) (Designation) Portion of East End Subdivision - Rocky Mount Division

1121.21 (b) (State) North Carolina

1121.21 (c) (Counties) Gates, N. C.

1121.21 (d) (Mile Posts) AB-185.70 to AB-201.66 - 15.96 miles

1121.21 (e) (Agencies)

Terminal Points: Tunis, N. C. to N. C. State Line

Agency Stations: Eure (AB-190); Roduco (AB-194); Gates (AB-197) (Served by Mobile Agency with base station at Conway, N. C.)

SEABOARD COAST LINE RAILROAD COMPANY

ICC DOCKET AB - 55

Description of Lines shown on System Diagram Map

In Categories 1, 2, or 3

Category: 1 State: North Carolina Segment: 2

1121.21 (a) (Designation) Portion of East End Subdivision - Rocky Mount Division

1121.21 (b) (State) North Carolina

1121.21 (c) (Counties) Edgecombe-Halifax-Bertie

1121.21 (d) (Mile Posts) AB-137.30 to AB-161.73 - 24.43 miles

1121.21 (e) (Agencies)

Terminal Points: Tarboro, N.C. to Kelford, N.C.

Agency Stations: Speed (AB-143); Palmyra (AB-152) (Served by Mobile Agency with base station at Tarboro, N. C.)

SEABOARD COAST LINE RAILROAD COMPANY

ICC DOCKET AB - 55

Description of Lines shown on System Diagram Map

In Categories 1, 2, or 3

Category: 1 State: North Carolina Segment: 3

1121.21 (a) (Designation) Portion of Kinston Subdivision - Rocky Mount Division

1121.21 (b) (State) North Carolina

1121.21 (c) (Counties) Halifax - Marine

1121.21 (d) (Mile Posts) AA-110.50 to AA-134.77 - 24.27 miles

1121.21 (e) (Agencies)

Terminal Points: Scotland Neck, N.C. to Parmele, N. C.

Agency Stations: Hobgood (AA-117); Oak City (AA-124) Hassell (AA-128) (Served by Mobile Agency with base station at Tarboro, N. C.)

SEABOARD COAST LINE RAILROAD COMPANY

ICC DOCKET AB - 55

Description of Lines shown on System Diagram Map

In Categories 1, 2, or 3

Category: 1 State: North Carolina Segment: 4

1121.21 (a) (Designation)	Portion of Fayetteville Subdivision - Rocky Mount Division
1121.21 (b) (State)	North Carolina
1121.21 (c) (Counties)	Cumberland
1121.21 (d) (Mile Posts)	AE-201.05 to AE-197.53 - 3.52 miles
1121.21 (e) (Agencies)	
Terminal Points:	Fort Junction, N.C. to Manchester, N.C.
Agency Stations:	None

SEABOARD COAST LINE RAILROAD COMPANY

ICC DOCKET AB - 55

Description of Lines shown on System Diagram Map

In Categories 1, 2, or 3

Category: 1 State: North Carolina Segment: 5

1121.21 (a) (Designation)	Portion of Fayetteville Subdivision - Rocky Mount Division
1121.21 (b) (State)	North Carolina
1121.21 (c) (Counties)	Sampson
1121.21 (d) (Mile Posts)	AF-232.64 to AF-246.00 - 13.36 miles
1121.21 (e) (Agencies)	
Terminal Points:	Roseboro, N.C. to Garland, N.C.
Agency Stations:	Mintz (AF-236); Garland (AF-245) (Served by Mobile Agency with base station at Fayetteville, N.C.)

SEABOARD COAST LINE RAILROAD COMPANY

ICC DOCKET AB - 55

Description of Lines shown on System Diagram Map

In Categories 1, 2, or 3

Category: 1 State: South Carolina Segment: 3

1121.21 (a) (Designation)	Portion of Catawba Subdivision - Atlanta Division
1121.21 (b) (State)	South Carolina
1121.21 (c) (Counties)	Chester
1121.21 (d) (Mile Posts)	SGA-347.89 to SGA-351.68 - 3.79 miles
1121.21 (e) (Agencies)	
Terminal Points:	Flick, S.C. to Great Falls, S.C.
Agency Stations:	Great Falls (SGA-352) (Served by Mobile Agency with base station at Chester, S. C.)

SEABOARD COAST LINE RAILROAD COMPANY

ICC DOCKET AB - 55

Description of Lines shown on System Diagram Map

In Categories 1, 2, or 3

Category: 1 State: South Carolina Segment: 4

1121.21 (a) (Designation)	Belton Subdivision of Florence Division
1121.21 (b) (State)	South Carolina
1121.21 (c) (Counties)	Anderson
1121.21 (d) (Mile Posts)	AKM-2.0 to AKM-10.0 - 8.0 miles
1121.21 (e) (Agencies)	
Terminal Points:	Anderson, S.C. to Belton, S.C.
Agency Stations:	None

SEABOARD COAST LINE RAILROAD COMPANY

ICC DOCKET AB - 55

Description of Lines shown on System Diagram Map

In Categories 1, 2, or 3

Category: 1 State: South Carolina Segment: 5

1121.21 (a) (Designation)	Portion of Anderson Subdivision - Florence Division
1121.21 (b) (State)	South Carolina
1121.21 (c) (Counties)	McCormick - Abbeville
1121.21 (d) (Mile Posts)	AKH-503.63 to AKH-527.86 - 24.65 miles
1121.21 (e) (Agencies)	
Terminal Points:	McCormick, S.C. to Calhoun Falls, S.C.
Agency Stations:	None

SEABOARD COAST LINE RAILROAD COMPANY

ICC DOCKET AB - 55

Description of Lines shown on System Diagram Map

In Categories 1, 2, or 3

Category: 1 State: Georgia Segment: 1

1121.21 (a) (Designation)	Portion of Kimbrough Subdivision - Savannah Division
1121.21 (b) (State)	Georgia
1121.21 (c) (Counties)	Webster - Terrell
1121.21 (d) (Mile Posts)	SLB-45.35 to SLB-56.10 - 10.75 miles
1121.21 (e) (Agencies)	
Terminal Points:	Kimbrough, Ga. to Parrott, Ga.
Agency Stations:	None

SEABOARD COAST LINE RAILROAD COMPANY

ICC DOCKET AB - 55

Description of Lines shown on System Diagram Map

In Categories 1, 2, or 3

Category: 1 State: Georgia Segment: 5

1121.21 (a) (Designation) 2 segments of Inman Park Branch - Atlanta Division

1121.21 (b) (State) Georgia

1121.21 (c) (Counties) DeKalb

1121.21 (d) (Mile Posts) SGB-569.8 to SGB-570.3-0.5 mile
SGB-571.8 to SGB-572.5-0.7 mile
1.2 miles

1121.21 (e) (Agencies)

Terminal Points: Hulsey Yard

Agency Stations: None

SEABOARD COAST LINE RAILROAD COMPANY

ICC DOCKET AB - 55

Description of Lines shown on System Diagram Map

In Categories 1, 2, or 3

Category: 1 State: Florida Segment: 4

1121.21 (a) (Designation) Portions of Quinlan Lead - Savannah & Jacksonville Divisions

1121.21 (b) (State) Florida

1121.21 (c) (Counties) Duvall

1121.21 (d) (Mile Posts) ASJ-645.48 to ASJ-646.22-0.74 mile
ASJ-646.77 to ASJ-647.10-0.33 "
ASJ-648.77 to ASJ-649.13-0.36 "
1.43miles

1121.21 (e) (Agencies)

Terminal Points: F&J Junction to Quinlan

Agency Stations: None

SEABOARD COAST LINE RAILROAD COMPANY

ICC DOCKET AB - 55

Description of Lines shown on System Diagram Map

In Categories 1, 2, or 3

Category: 1 State: Florida Segment: 5

1121.21 (a) (Designation)	Monticello Subdivision - Jacksonville Division
1121.21 (b) (State)	Florida
1121.21 (c) (Counties)	Jefferson
1121.21 (d) (Mile Posts)	SPB-772.15 to SPB-776.69 - 4.54 miles
1121.21 (e) (Agencies)	
Terminal Points:	Drifton to Monticello
Agency Stations:	None

SEABOARD COAST LINE RAILROAD COMPANY

ICC DOCKET AB - 55

Description of Lines shown on System Diagram Map

In Categories 1, 2, or 3

Category: 1 State: Florida Segment: 6

1121.21 (a) (Designation)	Portion of Perry Subdivision - Jacksonville Division
1121.21 (b) (State)	Florida
1121.21 (c) (Counties)	Taylor - Dixie
1121.21 (d) (Mile Posts)	AND-754.83 to AND-793.00 - 38.17 miles
1121.21 (e) (Agencies)	
Terminal Points:	Bucell Junction to Shamrock
Agency Stations:	None

SEABOARD COAST LINE RAILROAD COMPANY

ICC DOCKET AB - 55

Description of Lines shown on System Diagram Map

In Categories 1, 2, or 3

Category: 1 State: Florida Segment: 7

1121.21 (a) (Designation) Portion of Perry Subdivision - Jacksonville Division

1121.21 (b) (State) Florida

1121.21 (c) (Counties) Levy - Marion

1121.21 (d) (Mile Posts) AND-837.00 to AND-855.00 - 18.00 miles

1121.21 (e) (Agencies)

Terminal Points: Lebanon Junction to Dunellon

Agency Stations: None

SEABOARD COAST LINE RAILROAD COMPANY

ICC DOCKET AB - 55

Description of Lines shown on System Diagram Map

In Categories 1, 2, or 3

Category: 1 State: Florida Segment: 8

1121.21 (a) (Designation) Portion of Bell Spur - Jacksonville Division

1121.21 (b) (State) Florida

1121.21 (c) (Counties) Gilchrist

1121.21 (d) (Mile Posts) SN-722.20 to SN-730.30 - 8.10 miles

1121.21 (e) (Agencies)

Terminal Points: Craggs Track to Bell

Agency Stations: Bell (SN-730) (Served by Mobile Agency with base station at Gainesville, Fla.)

SEABOARD COAST LINE RAILROAD COMPANY

ICC DOCKET AB - 55

Description of Lines shown on System Diagram Map

In Categories 1, 2, or 3

Category: 1 State: Florida Segment: 9

1121.21 (a) (Designation)	Portion of Ocala Subdivision - Jacksonville Division
1121.21 (b) (State)	Florida
1121.21 (c) (Counties)	Alachua - Marion
1121.21 (d) (Mile Posts)	AS-742.59 to AS-756.00 - 13.41 miles
1121.21 (e) (Agencies)	
Terminal Points:	Micanopy Jct. to Lowell
Agency Stations:	Reddick, Fla. (AS-754) (Agent); Evinston (AS-745); McIntosh (AS-748) (Served by Mobile Agency with base station at Gainesville, Fla.)

SEABOARD COAST LINE RAILROAD COMPANY

ICC DOCKET AB - 55

Description of Lines shown on System Diagram Map

In Categories 1, 2, or 3

Category: 1 State: Florida Segment: 10

1121.21 (a) (Designation)	Portion of Ocala Subdivision - Jacksonville Division
1121.21 (b) (State)	Florida
1121.21 (c) (Counties)	Marion - Lake
1121.21 (d) (Mile Posts)	AS-781.19 to AS-800.79 - 19.60 miles
1121.21 (e) (Agencies)	
Terminal Points:	Candler to Leesburg
Agency Stations:	None

SEABOARD COAST LINE RAILROAD COMPANY

ICC DOCKET AB - 55

Description of Lines shown on System Diagram Map

In Categories 1, 2, or 3

Category: 1 State: Florida Segment: 11

1121.21 (a) (Designation) Portion of Ocala Subdivision - Jacksonville Division

1121.21 (b) (State) Florida

1121.21 (c) (Counties) Lake-Sumter-Hernando

1121.21 (d) (Mile Posts) AS-808.62 to AS-833.06 - 24.44 miles

1121.21 (e) (Agencies)

Terminal Points: Okahumpka to Croom

Agency Stations: Webster (AS-822) (Served by Mobile Agency with base station at Dade City, Fla.)

SEABOARD COAST LINE RAILROAD COMPANY

ICC DOCKET AB - 55

Description of Lines shown on System Diagram Map

In Categories 1, 2, or 3

Category: 1 State: Florida Segment: 12

1121.21 (a) (Designation) Portion of Brooksville Subdivision - Tampa Division

1121.21 (b) (State) Florida

1121.21 (c) (Counties) Citrus

1121.21 (d) (Mile Posts) SR-783.00 to SR-791.71 - 8.72 miles

1121.21 (e) (Agencies)

Terminal Points: Landrum to Lake Stafford

Agency Stations: None

SEABOARD COAST LINE RAILROAD COMPANY

ICC DOCKET AB - 55

Description of Lines shown on System Diagram Map

In Categories 1, 2, or 3

Category: 1 State: Florida Segment: 13

1121.21 (a) (Designation) Portion of Astatula Spur - Tampa Division

1121.21 (b) (State) Florida

1121.21 (c) (Counties) Lake

1121.21 (d) (Mile Posts) STA-7.00 to STA-8.09 - 1.09 miles

1121.21 (e) (Agencies)

Terminal Points: Astatula to Frank Farm

Agency Stations: None

SEABOARD COAST LINE RAILROAD COMPANY

ICC DOCKET AB - 55

Description of Lines shown on System Diagram Map

In Categories 1, 2, or 3

Category: 1 State: Florida Segment: 14

1121.21 (a) (Designation) Portion of Groveland Subdivision - Tampa Division

1121.21 (b) (State) Florida

1121.21 (c) (Counties) Lake

1121.21 (d) (Mile Posts) AT-818.76 to AT-820.21 - 1.45 miles

1121.21 (e) (Agencies)

Terminal Points: Groveland to Mascotte

Agency Stations: None

SEABOARD COAST LINE RAILROAD COMPANY

ICC DOCKET AB - 55

Description of Lines shown on System Diagram Map

In Categories 1, 2, or 3

Category: 1 State: Florida Segment: 15

1121.21 (a) (Designation) Tarrytown Spur - Jacksonville Division

1121.21 (b) (State) Florida

1121.21 (c) (Counties) Sumter

1121.21 (d) (Mile Posts) AT-826.52 to AT-832.00 - 5.48 miles

1121.21 (e) (Agencies)

Terminal Points: Mabel to Tarrytown

Agency Stations: Tarrytown (AT-831) (Served by Mobile Agency with base station at Dade City, Fla.)

SEABOARD COAST LINE RAILROAD COMPANY

ICC DOCKET AB - 55

Description of Lines shown on System Diagram Map

In Categories 1, 2, or 3

Category: 1 State: Florida Segment: 16

1121.21 (a) (Designation) Dr. Phillips Subdivision - Tampa Division

1121.21 (b) (State) Florida

1121.21 (c) (Counties) Orange

1121.21 (d) (Mile Posts) AVB-832.07 to AVB-821.74 - 10.33 miles

1121.21 (e) (Agencies)

Terminal Points: Ocoee to Dr. Phillips

Agency Stations: None

SEABOARD COAST LINE RAILROAD COMPANY

ICC DOCKET AB - 55

Description of Lines shown on System Diagram Map

In Categories 1, 2, or 3

Category: 1 State: Florida Segment: 17

1121.21 (a) (Designation) Cosme Spur - Tampa Division

1121.21 (b) (State) Florida

1121.21 (c) (Counties) Hillsborough

1121.21 (d) (Mile Posts) SYA-856.32 to SYA-860.53 - 4.21 miles

1121.21 (e) (Agencies)

Terminal Points: Tarpon Jct. to Cosme

Agency Stations: None

SEABOARD COAST LINE RAILROAD COMPANY

ICC DOCKET AB - 55

Description of Lines shown on System Diagram Map

In Categories 1, 2, or 3

Category: 1 State: Florida Segment: 18

1121.21 (a) (Designation) Portion of Thonotosassa Spur - Tampa Division

1121.21 (b) (State) Florida

1121.21 (c) (Counties) Hillsborough

1121.21 (d) (Mile Posts) ARF-860.71 to ARF-854.32 - 6.39 miles

1121.21 (e) (Agencies)

Terminal Points: Harney Road to Thonotosassa

Agency Stations: None

SEABOARD COAST LINE RAILROAD COMPANY

ICC DOCKET AB - 55

Description of Lines shown on System Diagram Map

In Categories 1, 2, or 3

Category: 1 State: Florida Segment: 19

1121.21 (a) (Designation) Belspur Branch-Tampa Division

1121.21 (b) (State) Florida

1121.21 (c) (Counties) Sarasota

1121.21 (d) (Mile Posts) AZA-930.30 to AZA-933.44 - 3.14 miles

1121.21 (e) (Agencies)

Terminal Points: Sarasota to Belspur

Agency Stations: None

SEABOARD COAST LINE RAILROAD COMPANY

ICC DOCKET AB - 55

Description of Lines shown on System Diagram Map

In Categories 1, 2, or 3

Category: 1 State: Florida Segment: 20

1121.21 (a) (Designation) Portion of Boca Grande Subdivision-Tampa Division

1121.21 (b) (State) Florida

1121.21 (c) (Counties) Desoto-Sarasota-Charlotte-Lee

1121.21 (d) (Mile Posts) SVC-885.47 to SVC-932.34

1121.21 (e) (Agencies)

Terminal Points: Arcadia to Port Boca Grande

Agency Stations: Port Boca Grande, Fla. (SVC-932) (Agent); Port Charlotte (SVC-909) (Served by Mobile Agency with base station at Fort Myers, Fla.)

SEABOARD COAST LINE RAILROAD COMPANY

ICC DOCKET AB - 55

Description of Lines shown on System Diagram Map

In Categories 1, 2, or 3

Category: 1 State: Florida Segment: 21

1121.21 (a) (Designation) Portion of Okeelanta Subdivision-Jacksonville Division

1121.21 (b) (State) Florida

1121.21 (c) (Counties) Palm Beach

1121.21 (d) (Mile Posts) AVF-972.21 to AVF-978.11 - 5.90 miles

1121.21 (e) (Agencies)

Terminal Points: Cane to Duda

Agency Stations: None

SEABOARD COAST LINE RAILROAD COMPANY

ICC DOCKET AB - 55

Description of Lines shown on System Diagram Map

In Categories 1, 2, or 3

Category: 1 State: Florida Segment: 22

1121.21 (a) (Designation) Portion of Immokalee Subdivision - Jacksonville Division

1121.21 (b) (State) Florida

1121.21 (c) (Counties) Collier

1121.21 (d) (Mile Posts) AVC-955.00 to AVC-967.90 - 12.90 miles

1121.21 (e) (Agencies)

Terminal Points: Immokalee to Sunniland

Agency Stations: None

SEABOARD COAST LINE RAILROAD COMPANY

ICC DOCKET AB - 55

Description of Lines shown on System Diagram Map

In Categories 1, 2, or 3

Category: 1 State: Florida Segment: 23

1121.21 (a) (Designation)	Portion of Parrish Subdivision - Tampa Division
1121.21 (b) (State)	Florida
1121.21 (c) (Counties)	Hillsborough - Manatee
1121.21 (d) (Mile Posts)	SW-840.00 to SW-854.30 - 14.30 miles
1121.21 (e) (Agencies)	
Terminal Points:	Boyette to Willow
Agency Stations:	Balm (SW-845); Wimauma (SW-848) (Served by Mobile Agency with base station at Bradenton, Fla.)

SEABOARD COAST LINE RAILROAD COMPANY

ICC DOCKET AB - 55

Description of Lines shown on System Diagram Map

In Categories 1, 2, or 3

Category: 1 State: Florida Segment: 24

1121.21 (a) (Designation)	Portion of Bartow Subdivision - Tampa Division
1121.21 (b) (State)	Florida
1121.21 (c) (Counties)	Polk
1121.21 (d) (Mile Posts)	AW-848.00 to AW-851.05 - 3.05 miles
1121.21 (e) (Agencies)	
Terminal Points:	Gordonville to Bartow
Agency Stations:	None

SEABOARD COAST LINE RAILROAD COMPANY

ICC DOCKET AB - 55

Description of Lines shown on System Diagram Map

In Categories 1, 2, or 3

Category: 2 State: North Carolina Segment: 6

1121.21 (a) (Designation) Portion of Durham Subdivision - Raleigh Division

1121.21 (b) (State) North Carolina

1121.21 (c) (Counties) Granville - Durham

1121.21 (d) (Mile Posts) SB-139.00 to SB-150.00 - 11.00 miles

1121.21 (e) (Agencies)

Terminal Points: Creedmore, N.C. to Joyland, N.C.

Agency Stations: None

SEABOARD COAST LINE RAILROAD COMPANY

ICC DOCKET AB - 55

Description of Lines shown on System Diagram Map

In Categories 1, 2, or 3

Category: 2 State: South Carolina Segment: 6

1121.21 (a) (Designation) Portion of Anderson Subdivision - Florence Division

1121.21 (b) (State) South Carolina

1121.21 (c) (Counties) Abbeville - Anderson

1121.21 (d) (Mile Posts) AKH-527.90 to AKH-543.25 - 15.35 miles

1121.21 (e) (Agencies)

Terminal Points: Calhoun Falls, S.C. to Iva, S.C.

Agency Stations: None

SEABOARD COAST LINE RAILROAD COMPANY

ICC DOCKET AB - 55

Description of Lines shown on System Diagram Map

In Categories 1, 2, or 3

Category: 2 State: Georgia Segment: 2

1121.21 (a) (Designation) Portion of Nahunta Subdivision - Waycross Division

1121.21 (b) (State) Georgia

1121.21 (c) (Counties) Wayne-Brantley-Charlton

1121.21 (d) (Mile Posts) A-548.59 to A-602.19 - 53.60 miles.

1121.21 (e) (Agencies)

Terminal Points: Jesup, Ga. to Folkston, Ga.

Agency Stations: Shepherd (A-552), Hortense (A-567)

(Served by Mobile Agency with base station at Jesup, Ga.)

SEABOARD COAST LINE RAILROAD COMPANY

ICC DOCKET AB - 55

Description of Lines shown on System Diagram Map

In Categories 1, 2, or 3

Category: 2 State: Florida Segment: 25

1121.21 (a) (Designation) Portion of Bell Spur - Jacksonville Division

1121.21 (b) (State) Florida

1121.21 (c) (Counties) Alachua - Gilchrist

1121.21 (d) (Mile Posts) SN-714.90 to SN-722.20 - 7.30 miles

1121.21 (e) (Agencies)

Terminal Points: Buda to Craggs Track

Agency Stations: None

SEABOARD COAST LINE RAILROAD COMPANY

ICC DOCKET AB - 55

Description of Lines shown on System Diagram Map

In Categories 1, 2, or 3

Category: 2 State: Florida Segment: 26

1121.21 (a) (Designation) Portion of Palatka Subdivision - Jacksonville Division

1121.21 (b) (State), Florida

1121.21 (c) (Counties) Alachua

1121.21 (d) (Mile Posts) AS-728.6 to AS-737.4 - 8.80 miles

1121.21 (e) (Agencies)

Terminal Points: Rochelle to Hawthorne

Agency Stations: None

SEABOARD COAST LINE RAILROAD COMPANY

ICC DOCKET AB - 55

Description of Lines shown on System Diagram Map

In Categories 1, 2, or 3

Category: 2 State: Florida Segment: 27

1121.21 (a) (Designation) Portion of Palatka Subdivision - Jacksonville Division

1121.21 (b) (State) Florida

1121.21 (c) (Counties) Putnam

1121.21 (d) (Mile Posts) AS-701.00 to AS-716.00 - 15.00 miles

1121.21 (e) (Agencies)

Terminal Points: Palatka to Interlachen

Agency Stations: None

SEABOARD COAST LINE RAILROAD COMPANY

ICC DOCKET AB - 55

Description of Lines shown on System Diagram Map

In Categories 1, 2, or 3

Category: 2 State: Florida Segment: 28

1121.21 (a) (Designation) Beck Hammock Spur - Tampa Division

1121.21 (b) (State) Florida

1121.21 (c) (Counties) Seminole

1121.21 (d) (Mile Posts) AUA-770.00 to AUA-773.93 - 3.93 miles

1121.21 (e) (Agencies)

Terminal Points: S&E Junction to Beck Hammock

Agency Stations: None

SEABOARD COAST LINE RAILROAD COMPANY

ICC DOCKET AB - 55

Description of Lines shown on System Diagram Map

In Categories 1, 2, or 3

Category: 2 State: Florida Segment: 29

1121.21 (a) (Designation) Portion of Bay Pines Subdivision - Tampa Division

1121.21 (b) (State) Florida

1121.21 (c) (Counties) Pinellas

1121.21 (d) (Mile Posts) SY-876.00 to SY-879.31 - 3.31 miles

1121.21 (e) (Agencies)

Terminal Points: Clearwater to Largo

Agency Stations: None

SEABOARD COAST LINE RAILROAD COMPANY

ICC DOCKET AB - 55

Description of Lines shown on System Diagram Map

In Categories 1, 2, or 3

Category: 3 State: Virginia Segment: 1

1121.21 (a) (Designation)	Portion of East End Subdivision - Rocky Mount Division
1121.21 (b) (State)	Virginia
1121.21 (c) (Counties)	Norfolk, Va.
1121.21 (d) (Mile Posts)	AB-230.85 to AB-234.73 - 3.80 miles
1121.21 (e) (Agencies)	
Terminal Points:	Portsmouth, Va. to Bruce, Va.
Agency Stations:	None

SEABOARD COAST LINE RAILROAD COMPANY

ICC DOCKET AB - 55

Description of Lines shown on System Diagram Map

In Categories 1, 2, or 3

Category: 3 State: South Carolina Segment: 1

1121.21 (a) (Designation)	Portion of Coosaw Branch - Savannah Division
1121.21 (b) (State)	South Carolina
1121.21 (c) (Counties)	Beaufort - Jasper
1121.21 (d) (Mile Posts)	SH-472.77 to SH-495.96 - 23.19 miles
1121.21 (e) (Agencies)	
Terminal Points:	Coosaw, S.C. to Pritchard, S.C.
Agency Stations:	None

SEABOARD COAST LINE RAILROAD COMPANY

ICC DOCKET AB - 55

Description of Lines shown on System Diagram Map

In Categories 1, 2, or 3

Category: 3 State: South Carolina Segment: 2

1121.21 (a) (Designation)	Portion of Hartsville Subdivision - Florence Division
1121.21 (b) (State)	South Carolina
1121.21 (c) (Counties)	Sumter
1121.21 (d) (Mile Posts)	SJA-337.35 to SJA-349.16 - 11.81 miles
1121.21 (e) (Agencies)	
Terminal Points:	Ashwood, S.C. to Sumter, S.C.
Agency Stations:	None

SEABOARD COAST LINE RAILROAD COMPANY

ICC DOCKET AB - 55

Description of Lines shown on System Diagram Map

In Categories 1, 2, or 3

Category: 3 State: Florida Segment: 1

1121.21 (a) (Designation)	Portion of Crystal River Subdivision-Jacksonville Division
1121.21 (b) (State)	Florida
1121.21 (c) (Counties)	Citrus
1121.21 (d) (Mile Posts)	ARD-785.71 to ARD-790.90 - 5.19 miles
1121.21 (e) (Agencies)	
Terminal Points:	Red Level Jct. to Crystal River
Agency Stations:	Crystal River (Application has been filed with Fla. PSC to close this agency.)

SEABOARD COAST LINE RAILROAD COMPANY

ICC DOCKET AB - 55

Description of Lines shown on System Diagram Map

In Categories 1, 2, or 3

Category: 3 State: Florida Segment: 2

1121.21 (a) (Designation) San Antonio Spur - Jacksonville Division

1121.21 (b) (State) Florida

1121.21 (c) (Counties) Pasco

1121.21 (d) (Mile Posts) ARE-823.65 to ARE-834.68 - 11.03 miles

1121.21 (e) (Agencies)

Terminal Points: Trilby, Fla. to San Antonio, Fla.

Agency Stations: None

SEABOARD COAST LINE RAILROAD COMPANY

ICC DOCKET AB - 55

Description of Lines shown on System Diagram Map

In Categories 1, 2, or 3

Category: 3 State: Florida Segment: 2A

1121.21 (a) (Designation) Portion of Dunedin Subdivision Tampa Division

1121.21 (b) (State) Florida

1121.21 (c) (Counties) Pasco

1121.21 (d) (Mile Posts) ARE-834.68 to ARE-849.75 - 15.07 miles

1121.21 (e) (Agencies)

Terminal Points: San Antonio, Fla. to Drexel, Fla.

Agency Stations: San Antonio (ARE-835) (Served by Mobile Agency from Dade City, Fla.)

Note: Rail was borrowed from this segment and rail relay AFE issued for replacement.

SEABOARD COAST LINE RAILROAD COMPANY

ICC DOCKET AB - 55

Description of Lines shown on System Diagram Map

In Categories 1, 2, or 3

Category: 3 State: Florida Segment: 3

1121.21 (a) (Designation)	Portion of Dunedin Subdivision - Tampa Division
1121.21 (b) (State)	Florida
1121.21 (c) (Counties)	Pasco - Pinellas
1121.21 (d) (Mile Posts)	ARE-849.75 to ARE-866.00 - 16.25 miles
1121.21 (e) (Agencies)	
Terminal Points:	Drexel, Fla. to Chemical, Fla.
Agency Stations:	None

INTERSTATE COMMERCE COMMISSION
Washington, D. C.

AB 7 (SDM)

CHICAGO, MILWAUKEE, ST. PAUL AND PACIFIC RAILROAD COMPANY

SYSTEM DIAGRAM MAP

Notice is hereby given that, pursuant to the requirements contained in Title 49 of the Code of Federal Regulations, Part 1121.22, that the Chicago, Milwaukee, St. Paul and Pacific Railroad Company, has filed with the Commission its color-coded system diagram map in docket No. AB 7 (SDM). The maps reproduced here in black and white are reasonable reproductions of that system map and the Commission on June 3, 1977, received a certificate of publication as required by said regulation which is considered the effective date on which the system diagram map was filed.

Color-coded copies of the map have been served on the Governor of each state in which the railroad operates and the Public Service Commission or similar agency and the State designated agency. Copies of the map may also be requested from the railroad at a nominal charge. The maps also may be examined at the office of the Commission, Section of Dockets, by requesting docket No. AB 7 (SDM).

Jun 14 3 4 '77

Robert L. Oswald
ROBERT L. OSWALD,
Secretary.

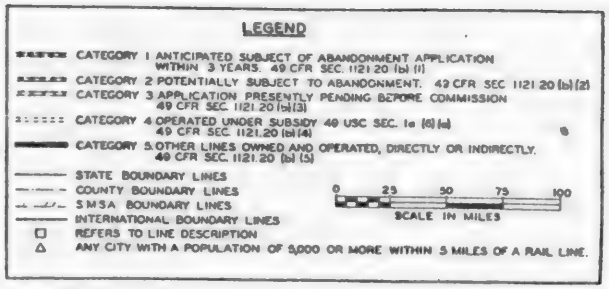

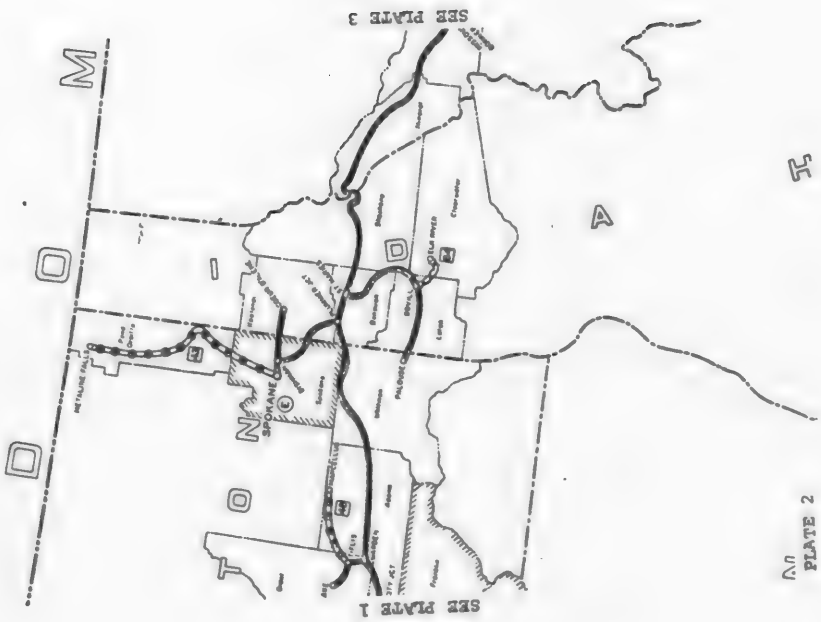

PLATE 2

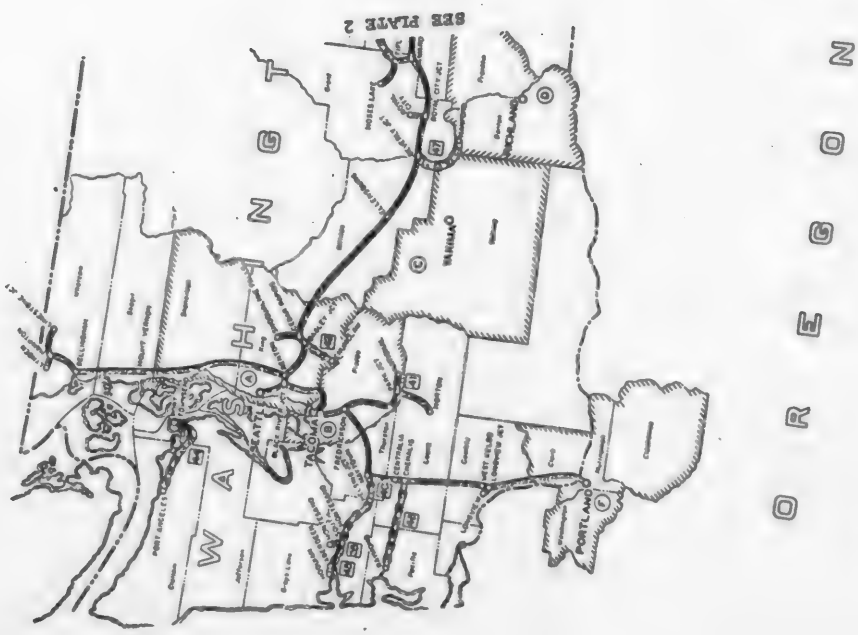

PLATE 1

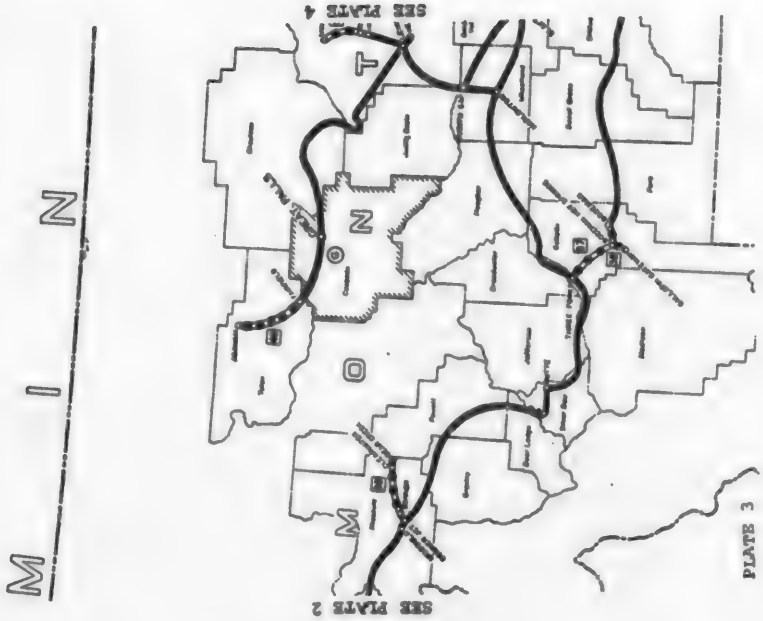

PLATE 3

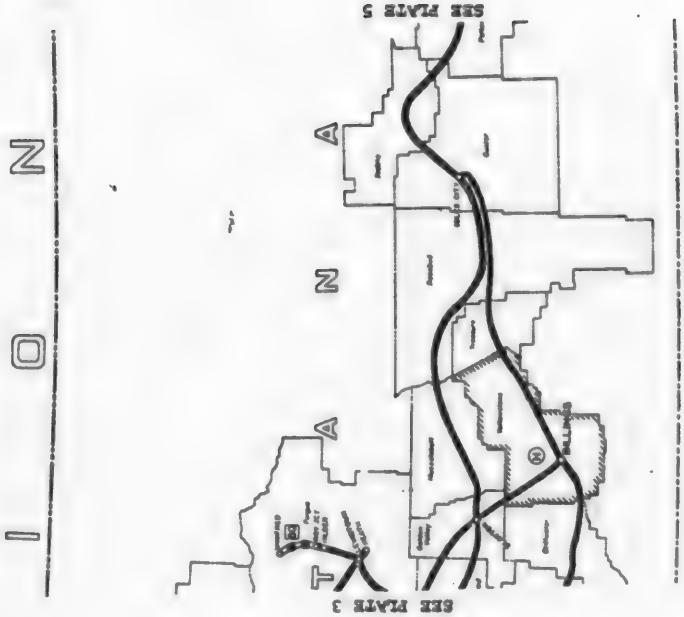

PLATE 4

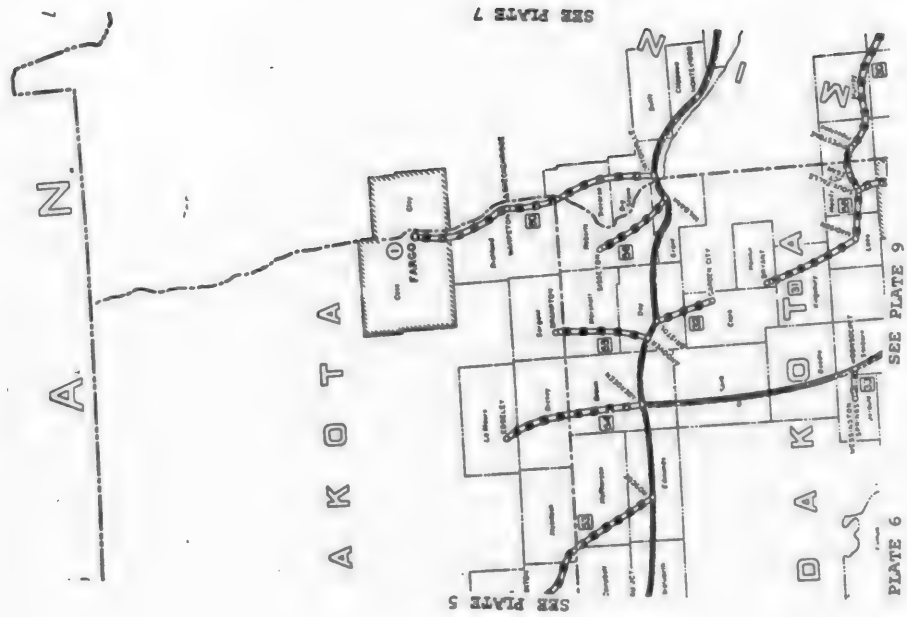
SEE PLATE 7
SEE PLATE 5
SEE PLATE 9
PLATE 6
FARGO
A N
A K O T A
D A K O T A

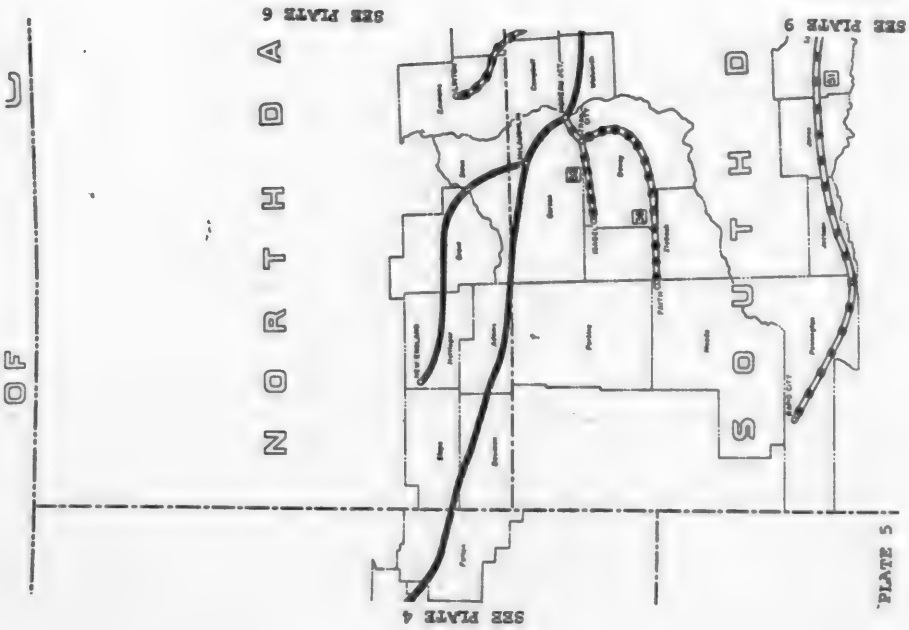
SEE PLATE 6
SEE PLATE 6
SEE PLATE 4
PLATE 5
J O
N O R T H D A
S O U T H D

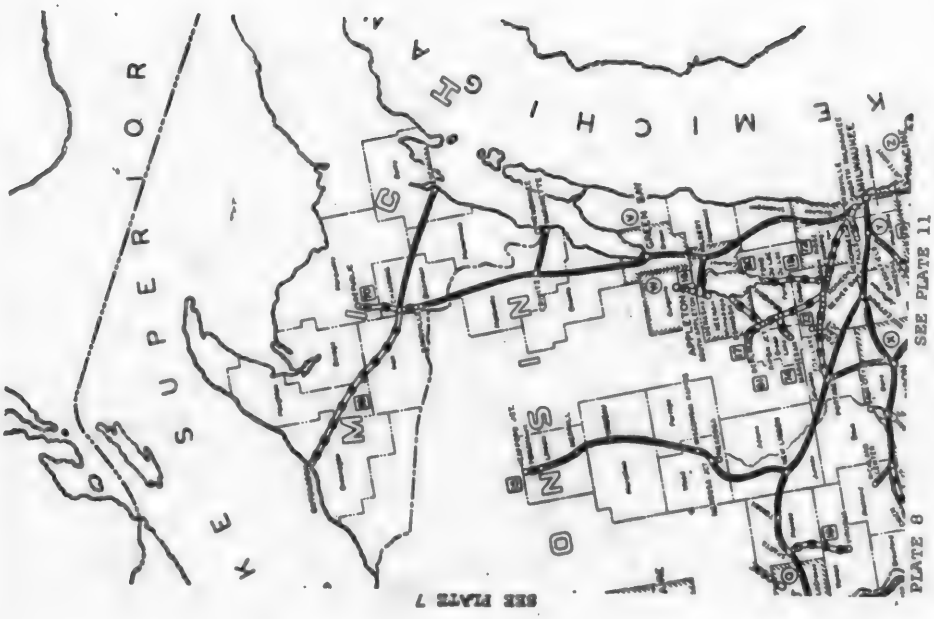
LAKE SUPERIOR
LAKE MICHIGAN
WISCONSIN
SEE PLATE 7
SEE PLATE 11
PLATE 8

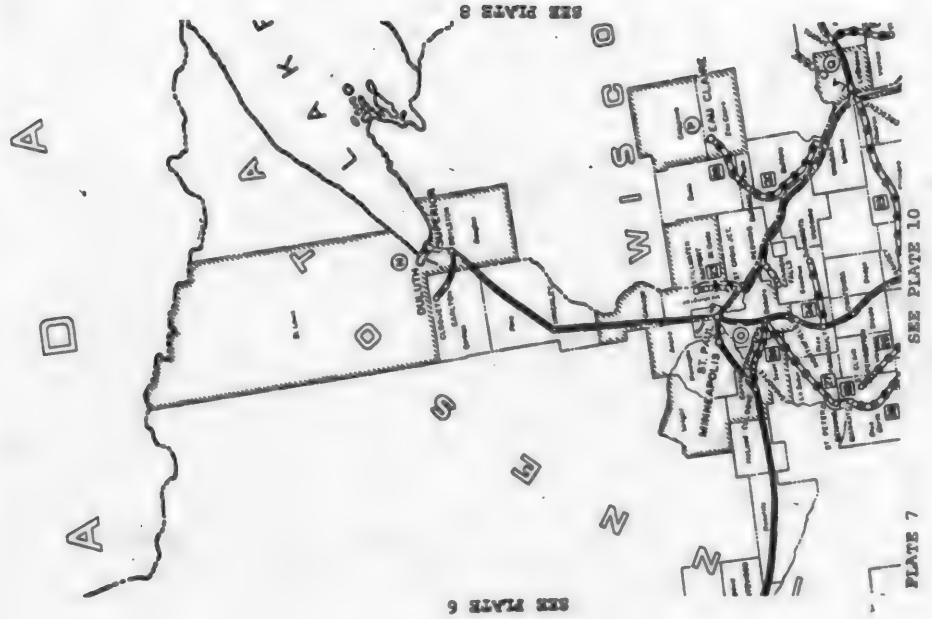
DAKOTA
MINNESOTA
WISCONSIN
SEE PLATE 6
SEE PLATE 8
SEE PLATE 10
PLATE 7

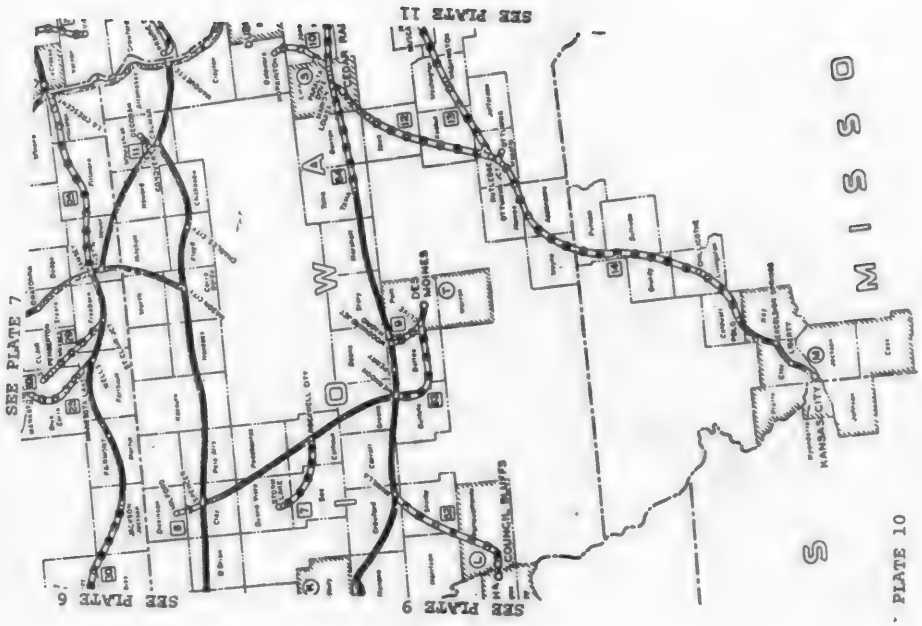

PLATE 10

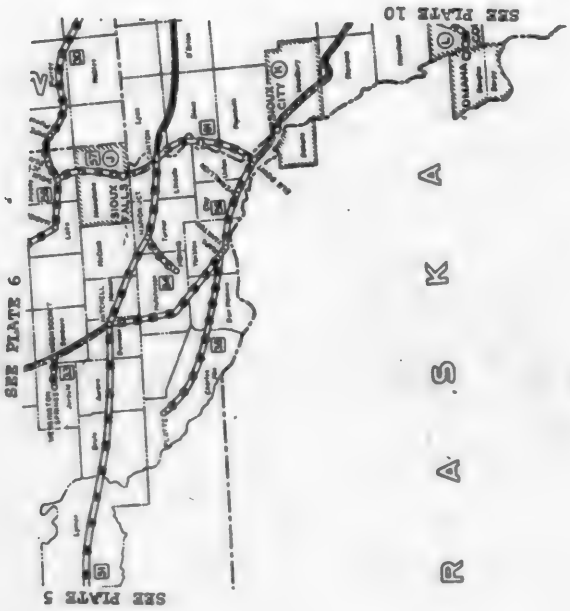

PLATE 9

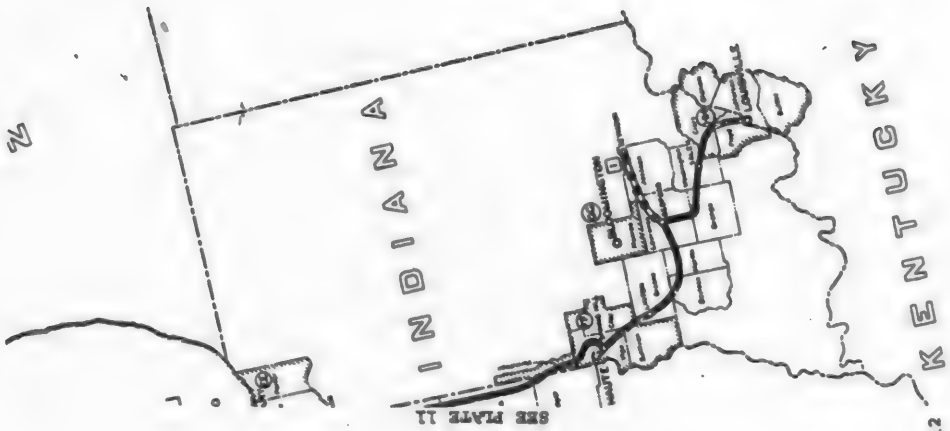

PLATE 12

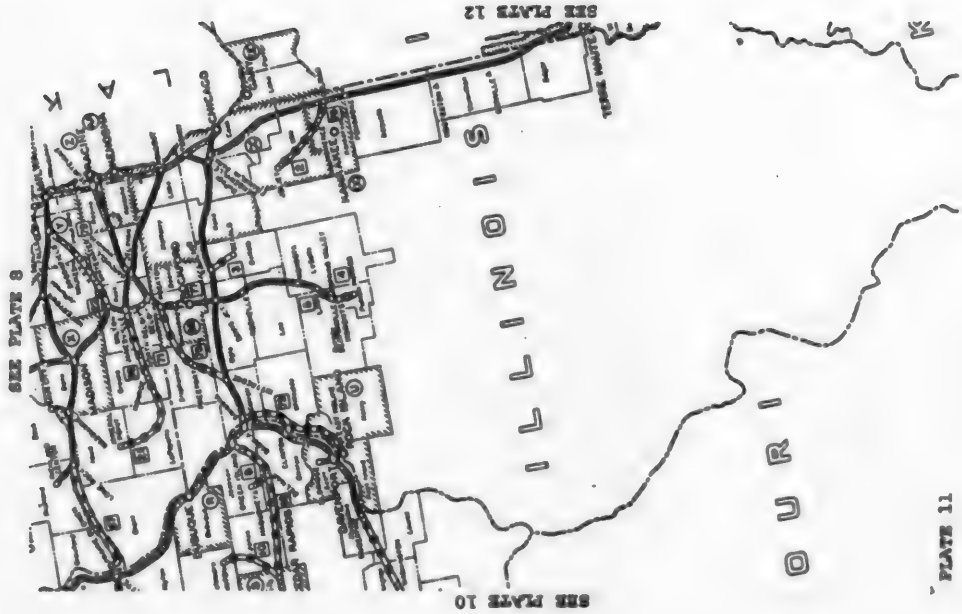

PLATE 11

CHICAGO, MILWAUKEE, St.PAUL and PACIFIC RAILROAD COMPANY

Description of Lines to Accompany the

System Diagram Map

CATEGORY 1

Lines or portions of lines which the Carrier anticipates will be the subject of an abandonment or discontinuance application to be filed within three (3) years.

Map Code INDIANA

1 (a) Bedford to Seymour — Category 1

(37.5 mile segment of the ILLINOIS Division, Eighth Subdivision and related trackage)

(b) Located wholly in the State of Indiana

(c) Located in Lawrence and Jackson Counties

(d) Milepost 262.5 to 300.0

(e) Agency station Bedford (Milepost 262.4) not included.

No other agency stations on this segment

Map Code ILLINOIS

2 (a) Momence to Joliet — Category 1

(35.0 mile segment of the ILLINOIS Division, Ninth Subdivision plus related trackage)

(b) Located wholly in the State of Illinois

(c) Located in Will and Kankakee Counties

(d) Milepost 56.0 to 91.0

(e) No agency stations on this segment

3 (a) Kirkland to DeKalb — Category 1

(14.5 mile segment of the ILLINOIS Division, Eleventh Subdivision and related trackage)

(b) Located wholly in the State of Illinois

(c) Located in DeKalb County

(d) Milepost 20.5 to 35.0

(e) Agency station DeKalb (Milepost 34.3) included - dualized with Kirkland (Mainline Milepost 67.4) not included

Map Code ILLINOIS

4 (a) Moronts to McNabb Category 1

(11.0 mile segment of trackage rights of the ILLINOIS Division, Fourteenth Subdivision and related trackage)

(b) Located wholly in the State of Illinois

(c) Located in Putnam County

(d) Milepost 91.7 (Moronts) to Milepost 95.6 (Granville); and Milepost 0.0 (Granville) to Milepost 7.1 (McNabb)

(e) No agency stations on this segment

(f) Operation authorized by trackage rights over ConRail

5 (a) Ladd to Seatonville Category 1

(2.3 mile segment of the ILLINOIS Division, Fourteenth Subdivision and related trackage)

(b) Located wholly in the State of Illinois

(c) Located in Bureau County

(d) Milepost 81.9 to 84.2

(e) No agency stations on this segment

(f) Contemplates coordination with Chicago North Western Transportation Co. (CNWT) and Burlington Northern (BN)

Map Code IOWA

6 (a) Spencer to Milford Category 1

(13.1 mile segment of the MINNESOTA Division, Twenty-Third Subdivision and related trackage)

(b) Located wholly in the State of Iowa

(c) Located in Dickinson and Clay Counties

(d) Milepost 158.0 to 171.9

(e) No agency stations on this segment.

Agency station Spencer (Mainline Milepost 217.1) not included

7 (a) Rockwell City to Storm Lake Category 1

(38.8 mile segment of the IOWA Division, Fourteenth Subdivision and related trackage)

(b) Located wholly in the State of Iowa

(c) Located in Sac, Buena Vista and Calhoun Counties

(d) Milepost 0.0 to 38.8

(e) Agency station Rockwell City (Milepost 0.0) not included

Agency station Storm Lake (Milepost 38.5) included

Map Code IOWA

8 (a) Delmar to Maquoketa Category 1

(6.6 mile segment of the IOWA Division, Eighth Subdivision and related trackage)

(b) Located wholly in the State of Iowa

(c) Located in Clinton and Jackson Counties

(d) Milepost 26.7 to 33.2

(e) Agency station Maquoketa (Milepost 33.0) included; dualized with Delmar (Mainline Milepost 173.0) not included

9 (a) Clive to Woodward Jct. Category 1

(22.0 mile segment of the IOWA Division, Twelfth Subdivision and related trackage)

(b) Located wholly in the State of Iowa

(c) Located in Dallas and Polk Counties

(d) Milepost 0.0 to 22.0

(e) Agency station Clive (Milepost 7.5) not included

Agency station Grimes (Milepost 6.5) included - dualized with Adel (Milepost 22.4) not included

Map Code IOWA

10 (a) Paralta to Hopkinton Category 1

(33.5 mile segment of the IOWA Division, Ninth Subdivision and related trackage)

(b) Located wholly in the State of Iowa

(c) Located in Linn, Jones and Delaware Counties

(d) Milepost 0.0 to 33.5

(e) Agency station Monticello (Milepost 24.2) included

11 (a) Conover to Decorah Category 1

(10.0 mile segment of the MINNESOTA Division, Fifteenth Subdivision and related trackage)

(b) Located wholly in the State of Iowa

(c) Located in Winneshiek County

(d) Milepost 0.0 to 10.0

(e) Agency station Decorah (Milepost 10.0) not included - dualized with Cresco (Mainline Milepost 19.4)

Map Code IOWA

12 (a) Amana to Rutledge Category 1

(65.2 mile segment of the IOWA Division, Sixth Subdivision and related trackage)

(b) Located wholly in the State of Iowa

(c) Located in Iowa, Keokuk and Wapello Counties

(d) Milepost 65.2 to 0.0

(e) Agency station Sigourney (Milepost 24.3) included

Agency station Amana (Milepost 67.0) not included

13 (a) Muscatine to Rutledge Category 1

(75.7 mile segment of the IOWA Division, Fourth Subdivision and related trackage)

(b) Located wholly in the State of Iowa

(c) Located in Muscatine, Louisa, Washington, Keokuk, Jefferson and Wapello Counties

(d) Milepost 28.6 to 104.3

(e) Agency station Washington (Milepost 62.9) included

Map Code IOWA MISSOURI

14 (a) Ottumwa Jct., Iowa to Polo, MO Category 1

(151.5 mile segment of the IOWA Division, Fifth Subdivision and related trackage) 59.0 miles in Iowa, and 92.5 miles in Missouri

(b) Located in the States of Iowa and Missouri

(c) Located in Wapello, Monroe, Appanoose and Wayne Counties of Iowa; and in Putnam, Sullivan, Grundy, Livingston and Caldwell Counties of Missouri

(d) Milepost 111.0 to 262.5

(e) Agency stations Seymour (Milepost 156.4) in Iowa; and Laredo (Milepost 211.2) in Missouri, dualized with Galt, Missouri (Milepost 203.5); and

Chillicothe, MO (Milepost 228.6) dualized with Chula, MO (Milepost 219.0) are all included

Map Code WISCONSIN

15 (a) Tomahawk to Heafford Jct. Category 1

(5.7 mile segment of the WISCONSIN Division, Nineteenth Subdivision and related trackage)

(b) Located wholly in the State of Wisconsin

(c) Located in Lincoln County

(d) Milepost 133.4 to 139.1

(e) Agency station Heafford Jct. (Milepost 138.6) included

16 (a) South Appleton to Appleton Category 1

(1.7 mile segment of the WISCONSIN Division, Eighth Subdivision and related trackage)

(b) Located wholly in the State of Wisconsin

(c) Located in Winnebago and Outagamie Counties

(d) Milepost 188.5 to 190.2

(e) Agency at Menasha (Milepost 185.5) serves this segment, and is not included

Map Code WISCONSIN

17 (a) Ripon Jct. to Berlin Category 1

(11.8 mile segment of the WISCONSIN Division, Thirteenth Subdivision and related trackage)

(b) Located wholly in the State of Wisconsin

(c) Located in Fond du Lac, Winnebago and Green Lake Counties

(d) Milepost 169.8 to 181.6

(e) Agency station Berlin (Milepost 181.5) included - dualized with Oshkosh (Milepost 188.1) not included

18 (a) Iron Ridge to Fond du Lac Category 1

(28.8 mile segment of the WISCONSIN Division, Fourteenth Subdivision and related trackage)

(b) Located wholly in the State of Wisconsin

(c) Located in Dodge and Fond du Lac Counties

(d) Milepost 133.0 to 161.8

(e) Agency stations Mayville (Milepost 140.0) and Fond du Lac (Milepost 161.0) included

Map Code WISCONSIN

19 (a) Sparta to Viroqua — Category 1

(34.7 mile segment of the WISCONSIN Division, Eleventh Subdivision and related trackage)

(b) Located wholly in the State of Wisconsin

(c) Located in Monroe and Vernon Counties

(d) Milepost 0.0 to 34.7

(e) Agency station Viroqua (Milepost 34.7) is included

Agency station Sparta (Milepost 0.0) is not included

Map Code WISCONSIN MINNESOTA

20 (a) Winona, MN to Durand, WI — Category 1

(51.1 miles of trackage rights and line segment of the MINNESOTA Division, Fifth Subdivision and related trackage)

(b) Located in the States of Minnesota and Wisconsin

(1.0 mile in Minnesota, and 50.1 miles in Wisconsin)

(c) Located in Pepin and Buffalo Counties of Wisconsin; and in Winona County of Minnesota

(d) Milepost 325.0 to Milepost 362.0 (Burlington Northern Trackage Rights) and

Milepost 3.9 to Milepost 18.0 - MILWAUKEE ROAD

(e) Agency stations Winona (Mainline Milepost 308.4) and Durand (Milepost 19.1) are not included

(f) Contemplates coordination with Chicago North Western Transportation Co. (CNWT) for operation St.Paul to Eau Claire

Map Code WISCONSIN

21 (a) Monroe to Mineral Point Category 1

(46.7 mile segment of the WISCONSIN Division, Twenty-Fifth Subdivision and related trackage)

(b) Located wholly in the State of Wisconsin

(c) Located in Greene, LaFayette and Iowa Counties

(d) Milepost 44.0 to 90.7

(e) Agency station Monroe (Milepost 43.2) not included

Map Code WISCONSIN

22 (a) Milton Jct. to Waukesha Category 1

(41.0 mile segment of the WISCONSIN Division, Twenty-Sixth Subdivision and related trackage)

(b) Located wholly in the State of Wisconsin

(c) Located in Waukesha, Rock, Jefferson and Walworth Counties

(d) Milepost 20.5 to 61.5

(e) Agency station Waukesha (Milepost 23.0) not included

(f) Line between Milepost 23.0 (near Waukesha) and Milepost 48.86 (near Whitewater) subject to pending Application for Abandonment - AB-7, (Sub. No. 20)

Map Code MINNESOTA

23 (a) St.Croix Jct. to Bayport Category 1

(22.5 mile segment of the MINNESOTA Division, Sixth Subdivision and related trackage)

(b) Located wholly in the State of Minnesota

(c) Located in Washington County

(d) Milepost 0.0 to 22.5

(e) Agency at Bayport (Milepost 21.7) not included

(f) Contemplates coordination with Chicago North Western Transportation Co. (CNWT) for operation St.Paul to Bayport, MN

24 (a) Faribault to Zumbrota Category 1

(35.0 mile segment of the MINNESOTA Division, Tenth Subdivision and related trackage)

(b) Located wholly in the State of Minnesota

(c) Located in Rice and Goodhue Counties

(d) Milepost 88.7 to 53.7

(e) No agencies on this segment.

Agency station Faribault (Milepost 89.1) not included

Map Code MINNESOTA

25 (a) LaCrescent to Ramsey Category 1

(100.0 mile segment of the MINNESOTA Division, Fourteenth Subdivision and related trackage)

(b) Located wholly in the State of Minnesota

(c) Located in Houston, Fillmore and Mower Counties

(d) Milepost 2.9 to 102.9

(e) Agency station Spring Valley (Milepost 73.5) included;

Agency station Grand Meadow (Milepost 83.0) dualized with Spring Valley is included

Map Code MINNESOTA

26 (a) Farmington to Cologne Category 1
(36.0 mile segment of the MINNESOTA Division, Eleventh Subdivision and related trackage)
(b) Located wholly in the State of Minnesota
(c) Located in Carver, Scott and Dakota Counties
(d) Mileposts 0.5 to 24.0, and 25.5 to 38.0
(e) Agency stations Shakopee (Milepost 24.7) and Farmington (Milepost 0.0) are not included
Agency stations at Prior Lake (Milepost 16.1) and Lakeville (Milepost 5.1) are dualized with Farmington, and are included
(f) Contemplates coordination with Chicago North Western Transportation Co. (CNWT) for operation St.Paul to Shakopee

Map Code MINNESOTA

27 (a) Farmington to Benning Category 1
(54.9 mile segment of the MINNESOTA Division, Ninth Subdivision and related trackage)
(b) Located wholly in the State of Minnesota
(c) Located in Dakota, Scott, Rice, LeSueur and Blue Earth Counties
(d) Milepost 1.2 to 56.1
(e) Agency station LeCenter (Milepost 36.0) dualized with Montgomery (Milepost 27.6) included
Agency station Farmington (Milepost 0.0) not included
(f) Contemplates coordination with Chicago North Western Transportation Co. (CNWT) for operation St.Paul to Mankato

Map Code MINNESOTA

28 (a) Mankato to Minnesota Lake Category 1

(29.5 mile segment of the MINNESOTA Division, Eighteenth Subdivision and related trackage)

(b) Located wholly in the State of Minnesota

(c) Located in Blue Earth and Faribault Counties

(d) Milepost 8.5 to 38.0

(e) Agency station Mankato (Milepost 37.7) not included

Agency station Good Thunder (Milepost 24.5) incl.; on-call from Wells (Milepost 144.4) and not included

29 (a) St.Clair Jct. to Pemberton Category 1

(32.6 mile segment of the MINNESOTA Division, Twentieth Subdivision and related trackage)

(b) Located wholly in the State of Minnesota

(c) Located in Freeborn, Waseca and Blue Earth Counties

(d) Milepost 1.3 to 33.9

(e) No agency stations on this segment

Map Code MINNESOTA SOUTH DAKOTA

30 (a) Jackson, MN to Egan, SD Category 1

(98.0 mile segment of the MINNESOTA Division, Nineteenth Subdivision and related trackage)

(b) Located in the States of Minnesota and South Dakota

86.0 miles in Minnesota and 12.0 miles in South Dakota

(c) Located in Jackson, Nobles, Murray and Pipestone Counties, Minnesota; and in Moody County, South Dakota

(d) Milepost 210.0 to 308.0

(e) Agency stations Jackson (Milepost 209.4) and Egan (Milepost 309.3) are not included

Agency station Pipestone (Milepost 288.6) is on-call from Egan, and included

Map Code SOUTH DAKOTA

31 (a) Madison to Bryant Category 1

(47.3 mile segment of the MINNESOTA Division, Twenty-First Subdivision and related trackage)

(b) Located wholly in the State of South Dakota

(c) Located in Lake, Kingsbury and Hamlin Counties

(d) Milepost 0.6 to 47.9

(e) Agency station Madison (Milepost 0.0) is not included

32 (a) Garden City to Bristol Category 1

(28.8 mile segment of the DAKOTA Division, Fourth Subdivision and related trackage)

(b) Located wholly in the State of South Dakota

(c) Located in Clark and Day Counties

(d) Milepost 73.9 to 102.7

(e) Agency station Bristol (Mainline Milepost 668.5) not included

Map Code SOUTH DAKOTA

33 (a) Woonsocket to Wessington Springs Category 1

(15.2 mile segment of the DAKOTA Division, Sixteenth Subdivision and related trackage)

(b) Located wholly in the State of South Dakota

(c) Located in Sanborn and Jerould Counties

(d) Milepost 393.8 to 409.0

(e) Agency station Woonsocket (Milepost 393.5) not included

34 (a) Marion Jct. to Menno Category 1

(21.5 mile segment of the DAKOTA Division, Twenty-First Subdivision and related trackage)

(b) Located wholly in the State of South Dakota

(c) Located in Turner and Hutchinson Counties

(d) Milepost 0.3 to 21.8

(e) No agency stations on this segment

Map Code — SOUTH DAKOTA

36 (a) Napa to Platte — Category 1

(82.9 mile segment of the DAKOTA Division Eighteenth Subdivision and related trackage)

(b) Located wholly in the State of South Dakota

(c) Located in Yankton, Bon Homme and Charles Mix Counties

(d) Milepost 0.0 to 82.9

(e) Agency station Wagner (Milepost 46.0) included

38 (a) Trail City to Faith — Category 1

(106.5 mile segment of the DAKOTA Division, Twelfth Subdivision and related trackage)

(b) Located wholly in the State of South Dakota

(c) Located in Dewey, Corson, Ziebach and Meade Counties

(d) Milepost 0.0 to 106.5

(e) No agency stations on this segment

Map Code — MONTANA

37 (a) Three Forks to Bozeman — Category 1

(40.3 mile segment of the MONTANA Division, Seventh Subdivision and related trackage)

(b) Located wholly in the State of Montana

(c) Located in Gallatin County

(d) Milepost 0.0 to 40.3

(e) Agency station Bozeman (Milepost 38.2) included

Agency station Three Forks (Mainline Milepost 1449.8) not included

39 (a) Bozeman Hot Springs to Gallatin Gateway — Category 1

(4.9 mile segment of the MONTANA Division, Eighth Subdivision and related trackage)

(b) Located wholly in the State of Montana

(c) Located in Gallatin County

(d) Milepost 0.0 to 4.9

(e) No agency stations on this segment

Map Code MONTANA

39 (a) Bonner to Bear Creek Category 1

(34.0 mile segment of the MONTANA Division, Sixth Subdivision and related trackage)

(b) Located wholly in the State of Montana

(c) Located in Missoula County

(d) Milepost 2.4 to 36.4

(e) No agency stations on this segment

Map Code WASHINGTON

40 (a) Maytown to Helsing Jct. Category 1

(11.2 mile segment of the WASHINGTON Division, Sixteenth Subdivision and related trackage)

(b) Located wholly in the State of Washington

(c) Located in Thurston and Grays Harbor Counties

(d) Milepost 37.0 to 48.2

(e) No agency stations on this segment

(f) Contemplates coordination with the Union Pacific for operation Centralia to Helsing Jct.

Map Code — WASHINGTON

41 (a) Park Jct. to National — Category 1

(3.8 mile segment of the WASHINGTON Division, Thirteenth Subdivision and related trackage)

(b) Located wholly in the State of Washington

(c) Located in Pierce County

(d) Milepost 0.0 to 3.8

(e) No agency stations on this segment

42 (a) Bagley Jct. to Enumclaw — Category 1

(16.0 mile segment of the WASHINGTON Division, Fifteenth Subdivision and related trackage)

(b) Located wholly in the State of Washington

(c) Located in King County

(d) MILW Milepost 0.0 to MILW Milepost 7.8

(Burlington Northern Milepost 1.0)

and

B.N. Milepost 1.0 to B.N. Milepost 9.2

(All operated jointly)

(e) No agency stations on this segment

Map Code — WASHINGTON

43 (a) East Spokane to Metaline Falls — Category 1

(108.6 mile segment (47.5 miles of trackage rights and 61.1 miles of MILW trackage) of the WASHINGTON Division, Twenty-Second Subdivision and related trackage)

(b) Located wholly in the State of Washington

(c) Located in Spokane and Pend O'Reille Counties

(d) Burlington Northern's East Spokane (Milepost 1479.5 to Newport (Milepost 1432.0)

(47.5 miles of trackage rights)

Milwaukee Road's Newport (Milepost 43.6 to Metaline Falls (Milepost 104.7)

(61.1 miles of trackage rights)

(e) No agency stations on this segment

CHICAGO, MILWAUKEE, ST. PAUL AND PACIFIC RAILROAD COMPANY

CATEGORY 2

Lines or portions of lines potentially subject to abandonment.

Map Code WASHINGTON

44 (a) Port Angeles to Port Townsend — Category 2
(50.8 mile segment and related trackage of the WASHINGTON Division, Fourteenth Subdivision)
(b) Located wholly in the State of Washington
(c) Located in Clallam and Jefferson Counties
(d) Milepost 0.0 to 50.8
(e) Agency at Port Angeles (Milepost 50.8) included

45 (a) Helsing Jct. to Hoquiam — Category 2
(47.3 mile segment and related trackage of the WASHINGTON Division, Sixteenth Subdivision)
(b) Located wholly in the State of Washington
(c) Located in Grays Harbor and Thurston Counties
(d) Milepost 48.0 to 90.7 (Joint ownership Milwaukee Road - Union Pacific - Milepost 90.7 to Milepost 95.3 -- Trackage rights over Burlington Northern, Inc.)
(e) Agency station at Aberdeen (Milepost 90.2) included

Map Code WASHINGTON

46 (a) Chehalis Jct. to Raymond — Category 2
(53.0 mile segment and related trackage of the WASHINGTON Division, Seventeenth Subdivision)
(b) Located wholly in the State of Washington
(c) Located in Lewis and Pacific Counties
(d) Burlington Northern, Inc. Milepost 0.0 to Milepost 53.0 - Trackage rights over the BN, Inc.
(e) Agency station at Chehalis (Mainline Milepost 19.0) not included

47 (a) Beverly Jct. to Hanford — Category 2
(20.8 mile segment and related trackage of the WASHINGTON Division, Eighteenth Subdivision)
(b) Located wholly in the State of Washington
(c) Located in Kittitas, Yakima and Benton Counties
(d) Milepost 0.0 to 20.8
(e) No agency stations on this segment

Map Code WASHINGTON

48 (a) Tiflis to Marcellus — Category 2

(39.0 mile segment and related trackage of the WASHINGTON Division, Twenty-First Subdivision)

(b) Located wholly in the State of Washington

(c) Located in Grant and Adams Counties

(d) Milepost 8.2 to 47.2

(e) No agency stations on this segment

Map Code MONTANA

49 (a) Fairfield to Agawam — Category 2

(31.1 mile segment and related trackage of the MONTANA Division, Fourteenth Subdivision)

(b) Located wholly in the State of Montana

(c) Located in Teton County

(d) MILW Milepost 234.5 to Milepost 244.4,
Joint MILW-Burlington Northern Milepost 244.4 to Milepost 251.2, and
MILW Milepost 251.2 to Milepost 265.6

(e) Agency station Fairfield (Milepost 234.0) not included
Agency station Choteau (Milepost 252.0) included

50 (a) Roy Jct. to Winifred — Category 2

(23.1 mile segment and related trackage of the MONTANA Division, Twelfth Subdivision)

(b) Located wholly in the State of Montana

(c) Located in Fergus County

(d) Milepost 0.0 to 23.1

(e) No agency stations on this segment

Map Code SOUTH DAKOTA

51 (a) Canton to Rapid City — Category 2

(365.8 mile segment and related trackage, of the DAKOTA Division, Twentieth, Twenty-Second and Twenty-Third Subdivisions)

(b) Located wholly in the State of South Dakota

(c) Located in Lincoln, Turner, Hutchinson, McCook, Hanson, Davison, Aurora, Brule, Lyman, Jones, Jackson and Pennington Counties

(d) Milepost 294.7 to 660.5

(e) Agency station at Mitchell (Milepost 373.9) and Canton (Milepost 294.7) not included

Agency stations at Parker (Milepost 323.2)
Chamberlain (Milepost 440.5)
Kennebeck (Milepost 471.1)
Murdo (Milepost 516.3)
Kadoka (Milepost 561.7)
Rapid City (Milepost 660.2)
Presho (Milepost 481.0) now dualized with Kennebeck, are all included

Map Code SOUTH DAKOTA

52 (a) Moreau Jct. to Isabel — Category 2

(56.5 mile segment and related trackage of the DAKOTA Division, Eleventh Subdivision)

(b) Located wholly in the State of South Dakota

(c) Located in Corson and Dewey Counties

(d) Milepost 0.0 to 56.5

(e) No agency stations on this segment

Map Code NORTH DAKOTA SOUTH DAKOTA

53 (a) Roscoe, So. Dakota to Linton, No. Dakota Category 2
(75.6) mile segment and related trackage
of the DAKOTA Division, Eighth Subdivision)

(b) Located in the State of North and South Dakota
(34.9 miles in North Dakota; 40.17 miles in
South Dakota)

(c) Located in Edmunds, McPherson and Campbell
Counties, South Dakota
Located in McIntosh and Emmons Counties of
North Dakota

(d) Milepost 0.0 to 75.6

(e) Agency station at Roscoe (Milepost 0.0)
not included

54 (a) Aberdeen, So. Dakota to Edgeley, No. Dakota Category 2
(63.3 mile segment and related trackage of the
DAKOTA Division, Sixth Subdivision)

(b) Located in the States of North and South
Dakota (31.8 miles South Dakota; 31.5 miles
North Dakota)

(c) Located in Brown County, South Dakota and
Dickey and LaMoure Counties, North Dakota

(d) Milepost 0.0 to 63.3

(e) Agency station Aberdeen (Milepost 0.0)
not included

Map Code NORTH DAKOTA SOUTH DAKOTA

55 (a) Andover, So. Dakota to Brampton, No. Dakota Category 2
(42.8 mile segment and related trackage of
the DAKOTA Divison, Fifth Subdivision)

(b) Located in the States of North and South Dakota
(38.6 miles in South Dakota, 4.2 miles in
North Dakota)

(c) Located in Day and Marshall Counties, S. Dakota
and in Sargent County, N. Dakota

(d) Milepost 0.0 to 42.8

(e) Agency station Britton (Milepost 28.2)
included

Map Code SOUTH DAKOTA

56 (a) Milbank to Sisseton — Category 2

(38.0 mile segment and related trackage of the DAKOTA Division, Third Subdivision)

(b) Located wholly in the State of South Dakota

(c) Located in Grant and Roberts Counties

(d) Milepost 0.0 to 38.0

(e) Agency station Milbank (Milepost 0.0) not included

57 (a) Sioux Falls to Sioux Falls Jct. — Category 2

(32.3 mile segment and related trackage of the DAKOTA Division, Nineteenth Subdivision)

(b) Located wholly in the State of South Dakota

(c) Located in Minnehaha and Moody Counties

(d) Milepost 70.7 to 103.0

(e) Agency station at Sioux Falls (Milepost 70.0) not included

Agency station at Dell Rapids (Milepost 90.2) included

Map Code SOUTH DAKOTA

58 (a) Egan to Madison — Category 2

(26.0 mile segment and related trackage of the MINNESOTA Division, Nineteenth Subdivision)

(b) Located wholly in the State of South Dakota

(c) Located in Moody and Lake Counties

(d) Milepost 308.0 to 334.0

(e) Agency stations at Egan (Milepost 308.3) and Madison (Milepost 333.4) are included

59 (a) Elk Point to Mitchell — Category 2

(116.7 mile segment and related trackage of the DAKOTA Division, Seventeenth Subdivision)

(b) Located wholly in the State of South Dakota

(c) Located in Union, Clay, Yankton, Bon Homme, Hutchinson and Davison Counties

(d) Milepost 533.3 to 650.0

(e) Agency stations at Vermillion (Milepost 548.3), Yankton (Milepost 575.1), Parkston (Milepost 627.9), included

Agency station at Mitchell (Mainline Milepost 373.9) not included

Map Code MINNESOTA NORTH DAKOTA

60 (a) Ortonville, Minnesota to Fargo, No. Dakota Category 2
(117.0 mile segment and related trackage of the DAKOTA Division, Second Subdivision)

(b) Located in the States of Minnesota, South and North Dakota
(46.2 miles in Minnesota; 1.3 miles in South Dakota and 69.5 miles in North Dakota)

(c) Located in Big Stone and Traverse Counties in Minnesota; Richland and Cass Counties in North Dakota; and Roberts County in South Dakota

(d) Milepost 0.0 to 117.0

(e) Agency station Ortonville (Mainline Milepost 600.0) not included
Agency station Wahpeton (Milepost 70.9) included
Agency station Fargo (Milepost 116.1) included

Map Code SOUTH DAKOTA IOWA

61 (a) Elk Point to Canton Category 2
(49.9 mile segment and related trackage of the DAKOTA Division, Nineteenth Subdivision)

(b) Located in Iowa (34.9 miles) and in South Dakota (14.8 miles)

(c) Located in Union and Lincoln Counties of South Dakota; and Lyon, Plymouth and Sioux Counties of Iowa

(d) Milepost 0.0 to 49.9

(e) Agency station Canton (Milepost 49.8) not included

Map Code IOWA

62 (a) Manilla to Council Bluffs — Category 2

(60.6 mile segment and related trackage of the IOWA Division, Third Subdivision)

(b) Located wholly in the State of Iowa

(c) Located in Crawford, Shelby, Harrison and Pottawatamie Counties

(d) Milepost 422.8 to 484.4

(e) Agency station at Manilla (Milepost 422.7) and Council Bluffs (Milepost 482.2) are not included

Agency station at Portsmouth (Milepost 447.4) and Earling (Milepost 435.9) dualized with Portsmouth, included

63 (a) Herndon to Clive — Category 2

(46.6 mile segment and related trackage of the IOWA Division, Tenth Subdivision)

(b) Located wholly in the State of Iowa

(c) Located in Polk, Dallas and Guthrie Counties

(d) Milepost 7.5 to 54.1

(e) Agency station at Clive (Milepost 7.6) is not included

Agency stations at Adel (Milepost 22.4) and Redfield (Milepost 32.0) included

Map Code IOWA

64 (a) Tama to Louisa — Category 2

(50.1 mile segment and related trackage of the IOWA Division, First and Second Subdivisions)

(b) Located wholly in the State of Iowa

(c) Located in Linn, Benton and Tama Counties

(d) Milepost 230.7 to 280.8

(e) Agency station Tama (Milepost 280.5) not included

65 (a) Green Island to Dove — Category 2

(73.2 mile segment and related trackage of the IOWA Division, First Subdivision)

(b) Located wholly in the State of Iowa

(c) Located in Jackson, Clinton, Jones and Linn Counties

(d) Milepost 152.5 to 225.7

(e) Agency stations Delmar (Milepost 173.0) and Olin (Milepost 202.4) are included

Map Code WISCONSIN

66 (a) Durand to Eau Claire — Category 2

(32.5 mile segment and related trackage of the MINNESOTA Division, Fifth-Subdivision)

(b) Located wholly in the State of Wisconsin

(c) Located in Pepin, Dunn and Eau Claire Counties

(d) Milepost 18.0 to 50.5

(e) Agency station Durand (Milepost 8.0) and Agency station Eau Claire (Milepost 50.5) included

67 (a) Lone Rock to Prairie du Chien — Category 2

(54.0 mile segment and related trackage of the WISCONSIN Division, Twenty-Second Subdivision)

(b) Located wholly in the State of Wisconsin

(c) Located in Richland, Iowa, Grant and Crawford Counties

(d) Milepost 182.3 to 236.3

(e) Agency station Muscoda (Milepost 194.7), Prairie du Chien (Milepost 255.9), and Boscobel (Milepost 208.9), dualized with Muscoda, included

Map Code WISCONSIN

68 (a) Janesville to Monroe — Category 2

(34.0 mile segment and related trackage of the WISCONSIN Division, Twenty-Fifth Subdivision)

(b) Located wholly in the State of Wisconsin

(c) Located in Rock, Greene and LaFayette Counties

(d) Milepost 10.0 to 44.0

(e) Agency station Janesville (Mainline Milepost 99.0) not included
Agency station at Monroe (Milepost 43.4) included

Map Code MICHIGAN

69 (a) Ontonagon to Channing — Category 2

(93.0 mile segment and related trackage of the WISCONSIN Division, Seventh Subdivision)

(b) Located wholly in the State of Michigan

(c) Located in Dickinson, Iron, Barage, Houghton and Ontonagon Counties

(d) Milepost 315.0 to 408.0

(e) Agency station Ontonagon (Milepost 407.7) included

70 (a) Randville to Republic — Category 2

(32.6 mile segment and related trackage of the WISCONSIN Division, Sixth and Tenth Subdivision)

(b) Located wholly in the State of Michigan

(c) Located in Dickinson and Marquette Counties

(d) Milepost 304.5 to 337.1

(e) Agency station Channing (Milepost 315.9) included

Map Code WISCONSIN

71 (a) North Beloit to Janesville — Category 2

(8.5 mile segment and related trackage of the ILLINOIS Division, Fourteenth Subdivision)

(b) Located wholly in the State of Wisconsin

(c) Located in Rock County

(d) Milepost 0.0 to 8.5

(e) Agency station Janesville (Milepost 0.0) not included

Map Code WISCONSIN

72 (a) North Milwaukee to Horicon Category 2

Granville to Menominee Falls and

Horicon to Oshkosh

(98.4) mile segment and related trackage of the WISCONSIN Division, Twelfth Subdivision and Seventeenth Subdivision)

(b) Located wholly in the State of Wisconsin

(c) Located in Milwaukee, Waukesha, Washington, Dodge, Fond du Lac and Winnebago Counties

(d) Milepost 93.7 (North Milwaukee) to Milepost 139.0 (Horicon), Milepost 188.3 (Oshkosh), Milepost 100.5 (Granville), Milepost 104.3 (Menominee Falls)

(e) Agency stations Granville (Milepost 100.2),
Slinger (Milepost 117.2),
Horicon (Milepost 139.1),
Waupun (Milepost 153.7),
Brandon (Milepost 161.0),
dualized with Markesan,
Oshkosh (Milepost 188.2),
Ripon (Milepost 168.9)
included

Map Code WISCONSIN

73 (a) Horicon to Portage Category 2

and Beaver Dam Jct. to Beaver Dam

(43.3 mile segment and 2.0 mile segment and related trackage of the WISCONSIN Division, Fifteenth Subdivision)

(b) Located wholly in the State of Wisconsin

(c) Located in Dodge and Columbia Counties

(d) Milepost 139.0 to 182.3 and Milepost 148.5 to Milepost 150.5

(e) Agency stations Horicon (Milepost 139.1),
Fox Lake (Milepost 156.5),
dualized with Beaver Dam (Milepost 148.7),
Cambria (Milepost 165.3),
Pardeville (Milespost 174.8),
dualized with Randolph (Milepost 159.7)
are all included
Agency station Portage (Mainline Milepost (178.2) not included

Map Code WISCONSIN

74 (a) Brandon to Ma kesan — Category 2

(11.6 mile segment and related trackage of the WISCONSIN Division, Sixteenth Subdivision)

(b) Located wholly in the State of Wisconsin

(c) Located in Fond du Lac and Green Lake Counties

(d) Milepost 161.0 to 172.6

(e) Agency station Markesan (Milepost 172.6) included

Agency station Fairwater (Milepost 165.5) dualized with Markesan, is included

Map Code ILLINOIS

78 (a) Savanna to East Moline — Category 2

(50.3 mile segment (42.8 miles MILW-owned, 7.5 miles trackage rights and related trackage of the ILLINOIS Division, Twelfth Subdivision)

(b) Located wholly in the State of Illinois

(c) Located in Carroll, Whiteside and Rock Island Counties

(d) Milepost 0.2 to 3.5 - Trackage rights on the Burlington Northern Milepost 50.5 to Milepost 43.0; MILW Milepost 10.5 to Milepost 50.0 (East Moline)

(e) Agency station Savanna (Mainline Milepost 138.0) and Agency station East Moline (Milepost 51.0) not included

Map Code ILLINOIS

76 (a) Rockton to Kittredge — Category 2

(48.3 mile segment of the ILLINOIS Division, Thirteenth Subdivision and related trackage)

(b) Located wholly in the State of Illinois

(c) Located in Carroll, Stephenson and Winnebago Counties

(d) Milepost 71.8 to 120.1

(e) Agency station Freeport (Milepost 103.8) included

Map Code ILLINOIS

77 (a) Rockton to Rockford — Category 2

(15.2 mile segment and related trackage of the ILLINOIS Division, Fourteenth Subdivision)

(b) Located wholly in the State of Illinois

(c) Located in Winnebago County

(d) Milepost 71.8 to 15.0

(e) Agency station Rockford (Milepost 15.0) not included

78 (a) Delmar to Momence — Category 2

(3.1 mile segment and related trackage of the ILLINOIS Division, Ninth Subdivision)

(b) Located wholly in the State of Illinois

(c) Located in Kankakee County

(d) Milepost 52.9 to 56.0

(e) Agency station Delmar (Milepost 52.9) not included

CHICAGO, MILWAUKEE, ST. PAUL and PACIFIC RAILROAD COMPANY

CATEGORY 3

Lines or portions of lines for which an abandonment or discontinuance application is currently pending before the Interstate Commerce Commission.

Map Code WISCONSIN

79 (a) Waukesha to Whitewater CATEGORY 3

(27.46 mile segment of the Wisconsin Division, Twenty-sixth Subdivision). AB-7 (Sub-No. 20).

(b) Located wholly within the State of Wisconsin.

(c) Located in Waukesha, Jefferson and Walworth Counties.

(d) Milepost 23.0 to 48.86

(e) Agency station at Waukesha (milepost 19.5) not included in abandonment. See Category 1 - No. 22.

Map Code WISCONSIN (cont'd)

80 (a) City of Fond du Lac CATEGORY 3

(About 2.77 mile segment of the Wisconsin Division, Fourteenth Subdivision and acquisition of trackage rights over about 2.40 miles Chicago and North Western Transportation Company tracks). AB-7 (Sub-No. 27) and F.D. No. 28218.

(b) Located wholly within the State of Wisconsin.

(c) Located in Fond du Lac County.

(d) Engineers Stations 0+69 to 71+60 and 82+39 to 113+21.

(e) No agency station on segment.

Map Code	WISCONSIN (cont'd)	CATEGORY 3
81	(a) City of Berlin (About 6,000 feet of track in the Wisconsin Division, Thirteenth Subdivision. AB-7 (Sub-No. 29).	
	(b) Located wholly within the State of Wisconsin.	
	(c) Located in Green Lake County.	
	(d) Milepost 181.08 to 181.45	
	(e) No agency station on segment.	

Map Code	MINNESOTA	CATEGORY 3
82	(a) Red Wing to Cannon Falls (21.6 mile segment of the Minnesota Division, Eighth Subdivision). AB-7 (Sub-No. 16).	
	(b) Located wholly within the State of Minnesota.	
	(c) Located in Goodhue County.	
	(d) Milepost 72.68 to 94.48.	
	(e) Agency station at Red Wing (milepost 95.0) not included in abandonment.	

Map Code

MINNESOTA (cont'd)

83 (a) Pemberton to St. Clair (6.56 mile segment of the Minnesota Division, Twentieth Subdivision). AB-7 (Sub-No. 8). CATEGORY 3

(b) Located wholly within the State of Minnesota.

(c) Located in Waseca and Blue Earth Counties.

(d) Milepost 33.9 to 40.46.

(e) No agency station on segment.

Map Code

IDAHO

84 (a) Bovill to Elk River (21.38 mile segment of the Washington Division, Twenty-fourth Subdivision). AB-7 (Sub-No. 26). CATEGORY 3

(b) Located wholly within the State of Idaho.

(c) Located in Latah and Clearwater Counties.

(d) Milepost 51.80 to 72.46.

(e) Agency station at Bovill (milepost 51.8) is not included in abandonment.

Map Code	WASHINGTON	
85	(a) South Montesano to Montesano (1.6 mile segment of the Washington Division, being trackage jointly owned and operated with Union Pacific). AB-7 (Sub-No. 30).	CATEGORY 3
	(b) Located wholly within the State of Washington.	
	(c) Located in Grays Harbor County.	
	(d) Milepost 0.0 to 1.6	
	(e) No agency station on segment.	

- 59 -

INTERSTATE COMMERCE COMMISSION
Washington, D. C.

AB 109 (SDM)

QUANAH, ACME AND PACIFIC RAILWAY COMPANY

SYSTEM DIAGRAM MAP

Notice is hereby given that, pursuant to the requirements contained in Title 49 of the Code of Federal Regulations, Part 1121.22, that the Quanah, Acme and Pacific Railway Company, has filed with the Commission its color-coded system diagram map in docket No. AB 109 (SDM). The maps reproduced here in black and white are reasonable reproductions of that system map and the Commission on May 12, 1977, received a certificate of publication as required by said regulation which is considered the effective date on which the system map was filed.

Color-coded copies of the map have been served on the Governor of each state in which the railroad operates and the Public Service Commission or similar agency and the State designated agency. Copies of the map may also be requested from the railroad at a nominal charge. The maps also may be examined at the office of the Commission, Section of Dockets, by requesting docket No. AB 109 (SDM).

ROBERT L. OSWALD,
Secretary.

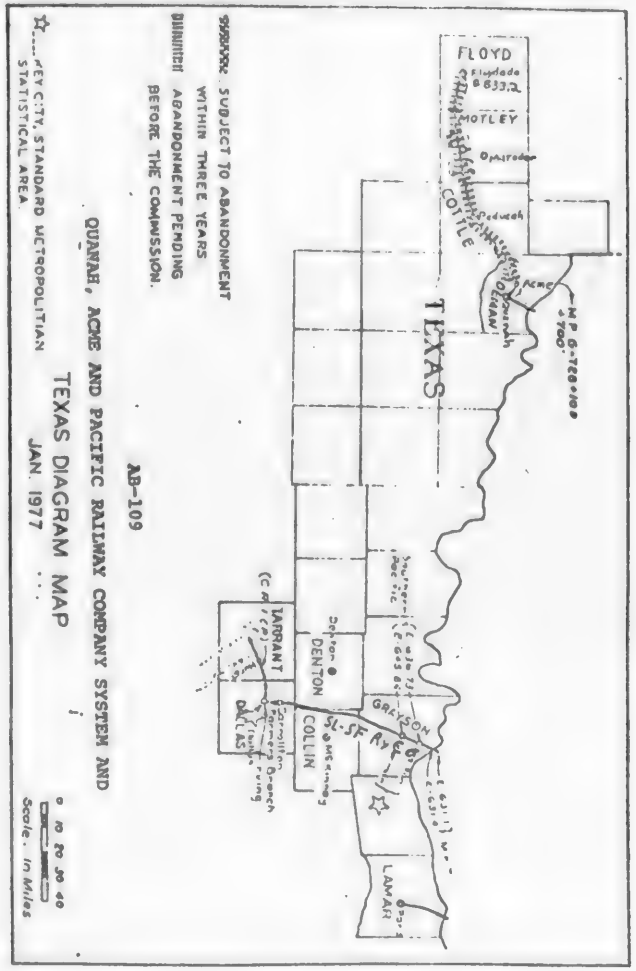

AB-109
LINE DESCRIPTION FOR THE
QUANAH, ACME AND PACIFIC RAILWAY COMPANY

Line for which abandonment application is pending before the Interstate Commerce Commission:

Texas:

(a) Acme to Floydada, Texas, AB-109
(b) Located wholly within the State of Texas
(c) Located in the Texas counties of Cottle, Motley, Floyd and Hardeman
(d) Railroad mileposts G-728 to G-833.2
(e) Agency stations at Paducah, Texas (G-768) and Floydada, Texas (milepost G-833.2)

INTERSTATE COMMERCE COMMISSION
Washington, D. C.

AB 156 (SDM)

DELAWARE AND HUDSON RAILWAY COMPANY

SYSTEM DIAGRAM MAP

Notice is hereby given that, pursuant to the requirements contained in Title 49 of the Code of Federal Regulations, Part 1121.22, that the Delaware and Hudson Railway Company, has filed with the Commission its color-coded system diagram map in docket No. AB 156 (SDM). The maps reproduced here in black and white are reasonable reproductions of that system map.

Color-coded copies of the map have been served on the Governor of each state in which the railroad operates and the Public Service Commission or similar agency and the State designated agency. Copies of the map may also be requested from the railroad at a nominal charge. The maps also may be examined at the office of the Commission, Section of Dockets, by requesting docket No. AB 156 (SDM).

Robert L. Oswald
ROBERT L. OSWALD,
Secretary.

INTERSTATE COMMERCE COMMISSION
Washington, D. C.

AB 9 (SDM)

ST. LOUIS-SAN FRANCISCO RAILWAY COMPANY

SYSTEM DIAGRAM MAP

Notice is hereby given that, pursuant to the requirements contained in Title 49 of the Code of Federal Regulations, Part 1121.22, that the St. Louis-San Francisco Railway Company, has filed with the Commission its color-coded system diagram map in docket No. AB 9 (SDM). The maps reproduced here in black and white are reasonable reproductions of that system map and the Commission on May 12, 1977, received a certificate of publication as required by said regulation which is considered the effective date on which the system diagram map was filed.

Color-coded copies of the map have been served on the Governor of each state in which the railroad operates and the Public Service Commission or similar agency and the State designated agency. Copies of the map may also be requested from the railroad at a nominal charge. The maps also may be examined at the office of the Commission, Section of Dockets, by requesting docket No. AB 9 (SDM).

Robert L. Oswald
ROBERT L. OSWALD,
Secretary.

AB-9
LINE DESCRIPTIONS FOR THE
ST. LOUIS-SAN FRANCISCO RAILWAY COMPANY

Lines for which abandonment applications are pending before the Interstate Commerce Commission:

Alabama:

(a) Aliceville to Reform, Alabama, AB-9 (Sub 7)
(b) Located wholly within the State of Alabama
(c) Located in the Alabama County of Pickens
(d) Railroad mileposts RB-680.50 to RB-701.01
(e) Agency stations at Carrollton, Alabama (milepost RB-691) and Reform, Alabama (milepost RB-701)

Arkansas:

(a) Blytheville to Monette, Arkansas, AB-9 (Sub 8)
(b) Located wholly within the State of Arkansas
(c) Located within the Arkansas counties of Mississippi and Craighead
(d) Railroad mileposts TD-239.77 to TD-268.0
(e) Agency station at Manilla, Arkansas (milepost TD-255)

(a) Tyronza Junction to Lepanto, Arkansas, AB-9 (Sub 6)
(b) Located wholly within the State of Arkansas
(c) Located in the Arkansas County of Poinsett
(d) Railroad mileposts C-449.6 to SA-458.8
(e) Agency station at Marked Tree, Arkansas (milepost C-447) serves trackage

Kansas:

(a) Beaumont to Winfield, Kansas, AB-9 (Sub 2)
(b) Located wholly within the State of Kansas
(c) Located in the Kansas Counties of Butler and Cowley
(d) Railroad mileposts K-458.28 to K-500.25
(e) No agency stations. All agencies closed and track has been embargoed

AB-9
Line Description for the
St. Louis-San Francisco Railway Company

Lines which this carrier anticipates will be the subject of an abandonment application to be filed within three years:

Alabama:

(a) Cochrane to York, Alabama
(b) Located wholly within the State of Alabama
(c) Located within the Alabama counties of Pickens and Sumpter
(d) Railroad mileposts RA-686.46 to RA-728
(e) Agency stations at Aliceville, Alabama (milespost R-680) and York, Alabama (milepost RA-732)

Missouri:

(a) East Lynne to Bolivar, Missouri (Highline)
(b) Located wholly within the State of Missouri
(c) Located within the Missouri counties of Cass, Johnson, Henry, St. Clair, Hickory and Polk
(d) Railroad mileposts D-52.0 to D-153.0
(e) Agency stations at Clinton, Missouri (milepost D-087) and Weaubleau, Missouri (milepost D-132)

(a) Willow Springs to Winona, Missouri
(b) Located wholly within the State of Missouri
(c) Located in the Missouri counties of Howell and Shannon
(d) Railroad mileposts S-294.3 to S-322.6
(e) Agency station at Willow Springs, Missouri (milepost S-294)

(a) Kissick to Ozark, Missouri
(b) Located wholly within the State of Missouri
(c) Located in the Missouri county of Christian
(d) Railroad mileposts A-250.1 to A-257.6
(e) Agency station at Springfield, Missouri (milepost MP-239) serves trackage

AB-9
Line Description for the
St. Louis-San Francisco Railway Company

(a) Brooks Junction to Vandusér, Missouri
(b) Located wholly within the State of Missouri
(c) Located in the Missouri county of Scott
(d) Railroad mileposts TA-155.0 to TA-158.8
(e) Agency station at Sikeston, Missouri (milepost T-166) serves trackage

(a) Kennett to Holcomb, Missouri
(b) Located wholly within the State of Missouri
(c) Located in the Missouri county of Dunklin
(d) Railroad mileposts TB-231.5 to TB-242.5
(e) Agency station at Hayti, Missouri (milepost T-213) serves trackage

Oklahoma:

(a) Poteau to Hugo, Oklahoma
(b) Located wholly within the State of Oklahoma
(c) Located in the Oklahoma counties of Leflore
(d) Railroad mileposts MP 445.0 to MP 558.5
(e) Agency station at Antlers, Oklahoma (milepost M.P. 542)

Lines which are controlled by St. Louis-San Francisco Railway Company and for which an abandonment application is pending before the Interstate Commerce Commission:

Texas:
(Quanah, Acme and Pacific Railway Company)

(a) Acme to Floydada, Texas (AB-109)
(b) Located wholly within the State of Texas
(c) Located in the Texas counties of Hardeman, Cottle, Motley and Floyd
(d) Railroad mileposts M.P.G. 728 to 833.2
(e) Agency stations at Paducah and Floydada, Texas

AL-9

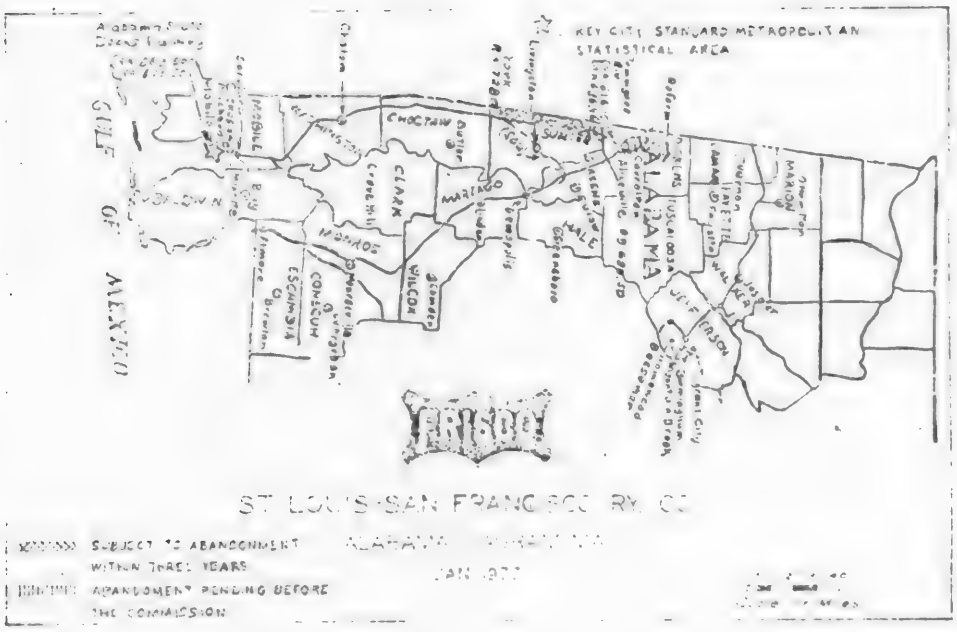
KEY CITY STANDARD METROPOLITAN STATISTICAL AREA
GULF OF MEXICO
CHOCTAW
CLARK
MARENGO
MONROE
ESCAMBIA
CONECUH
WILCOX
MOBILE
ALABAMA
JEFFERSON
MARION
FRISCO
ST. LOUIS-SAN FRANCISCO RY. CO.
SUBJECT TO ABANDONMENT WITHIN THREE YEARS
ABANDONMENT PENDING BEFORE THE COMMISSION
JAN 1977

AR-9

BENTON
ARKANSAS
Van Buren
FRISCO
ST. LOUIS SAN FRANCISCO RY. CO.
ARKANSAS DIAGRAM MAP
JAN 1977
SUBJECT TO ABANDONMENT WITHIN THREE YEARS
ABANDONMENT PENDING BEFORE THE COMMISSION
KEY CITY, STANDARD METROPOLITAN STATISTICAL AREA

AB-9

SANTA ROSA
Milton
ESCAMBIA
FLORIDA
SUBJECT TO ABANDONMENT WITHIN THREE YEARS
ABANDONMENT PENDING BEFORE THE COMMISSION.
GULF OF MEXICO
FRISCO
ST. LOUIS-SAN FRANCISCO RY. CO.
FLORIDA DIAGRAM MAP
JAN. 1977
0 5 10 20 30
Scale In Miles
☆ KEY CITY, STANDARD METROPOLITAN STATISTICAL AREA

AB-9

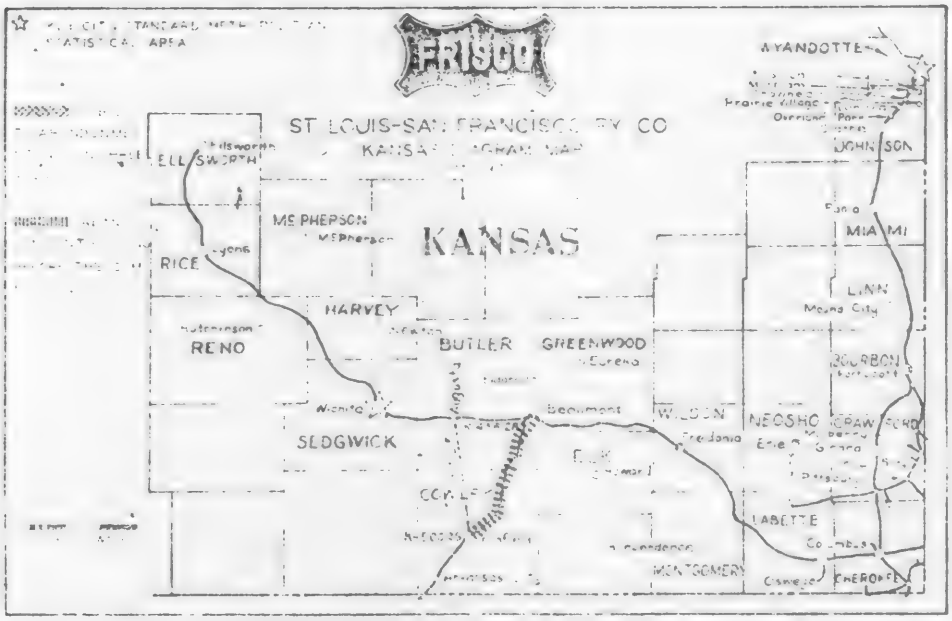
FRISCO
ST. LOUIS-SAN FRANCISCO RY. CO.
KANSAS
KANSAS
WYANDOTTE
JOHNSON
MIAMI
LINN
BOURBON
ELLSWORTH
RICE
RENO
HARVEY
BUTLER
GREENWOOD
SEDGWICK
LABETTE
MONTGOMERY
CHEROKEE

AB-9

DE SOTO
BENTON
TIPPAH
MARSHALL
Holly Springs
UNION
LEE
Tupelo
PONTOTOC
MISSISSIPPI
FRISCO
Amory
Aberdeen
MONROE
LOWNDES
Columbus
SUBJECT TO ABANDONMENT WITHIN THREE YEARS
ABANDONMENT PENDING BEFORE THE COMMISSION
ST LOUIS-SAN FRANCISCO RY. CO.
MISSISSIPPI DIAGRAM MAP
JAN. 1977
KEY CITY, STANDARD METROPOLITIAN STATISTICAL AREA
Scale In Miles

AB-9

Kansas City
Grandview
Belton
JOHNSON
CASS
HENRY
BATES
VERNON
BARTON
JASPER
POLK
LACLEDE
GREENE
TWEEDY
TEXAS
DENT
IRON
FRANKLIN
ST LOUIS
St Genevieve
Perryville
PERRY
Cape Girardeau
Chaffee
Benton
Sikeston
Caruthersville
PEMISCOTT
Scale In Miles
SUBJECT TO ABANDONMENT WITHIN THREE YEARS
ABANDONMENT PENDING BEFORE THE COMMISSION
FRISCO
KEY CITY, STANDARD METROPOLITIAN STATISTICAL AREA.
ST LOUIS-SAN FRANCISCO RY. CO
MISSOURI DIAGRAM MAP

AB-9

KEY CITY, STANDARD METROPOLITAN STATISTICAL AREA
OKLAHOMA
FRISCO
ST. LOUIS-SAN FRANCISCO RY. CO.
JAN. 1977
OKLAHOMA DIAGRAM MAP
0 25 50
Scale: Miles

AB-9

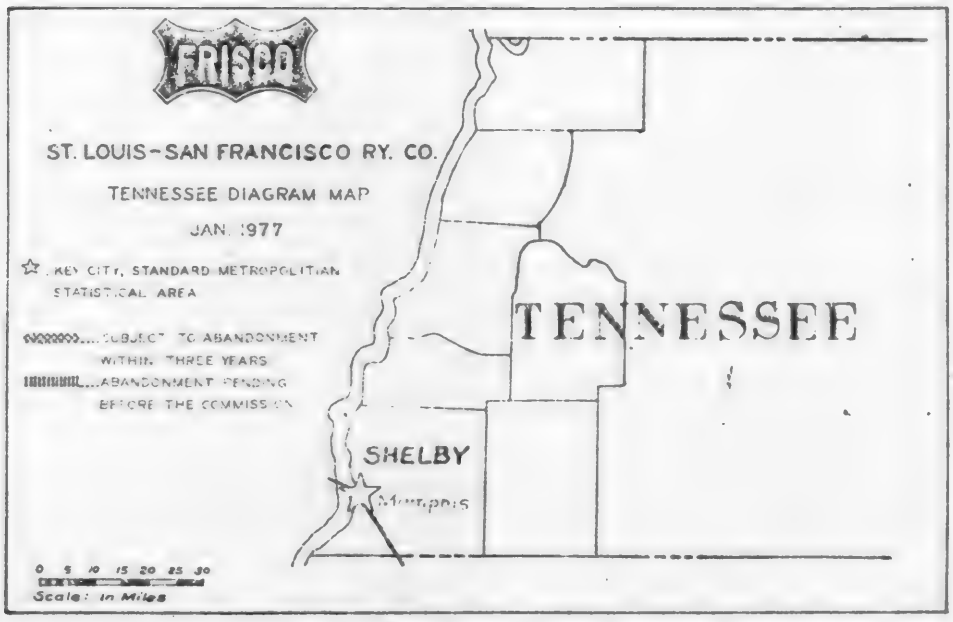
FRISCO
ST. LOUIS-SAN FRANCISCO RY. CO.
TENNESSEE DIAGRAM MAP
JAN. 1977
KEY CITY, STANDARD METROPOLITAN STATISTICAL AREA
SUBJECT TO ABANDONMENT WITHIN THREE YEARS
ABANDONMENT PENDING BEFORE THE COMMISSION
TENNESSEE
SHELBY
Memphis
0 5 10 15 20 25 30
Scale: In Miles

AB-9

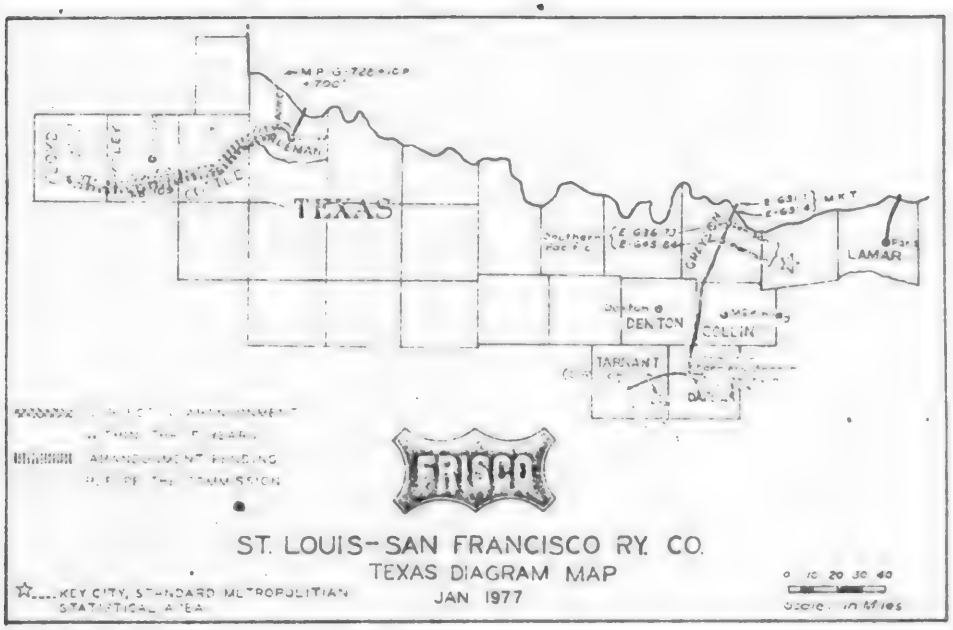
TEXAS
LAMAR
DENTON
COLLIN
TARRANT
DALLAS
M K T
FRISCO
ST. LOUIS-SAN FRANCISCO RY. CO.
TEXAS DIAGRAM MAP
JAN 1977
☆....KEY CITY, STANDARD METROPOLITIAN STATISTICAL AREA
0 10 20 30 40
Scale in Miles

INTERSTATE COMMERCE COMMISSION
Washington, D. C.

AB 2 (SDM)

LOUISVILLE & NASHVILLE RAILROAD COMPANY

SYSTEM DIAGRAM MAP

Notice is hereby given that, pursuant to the requirements contained in Title 49 of the Code of Federal Regulations, Part 1121.22, that the Louisville & Nashville Railroad Company, has filed with the Commission its color-coded system diagram map in docket No. AB 2 (SDM). The maps reproduced here in black and white are reasonable reproductions of that system map and the Commission on May 6, 1977, received a certificate of publication as required by said regulation which is considered the effective date on which the system diagram map was filed.

Color-coded copies of the map have been served on the Governor of each state in which the railroad operates and the Public Service Commission or similar agency and the State designated agency. Copies of the map may also be requested from the railroad at a nominal charge. The maps also may be examined at the office of the Commission, Section of Dockets, by requesting docket No. AB 2 (SDM).

Robert L. Oswald
ROBERT L. OSWALD,
Secretary.

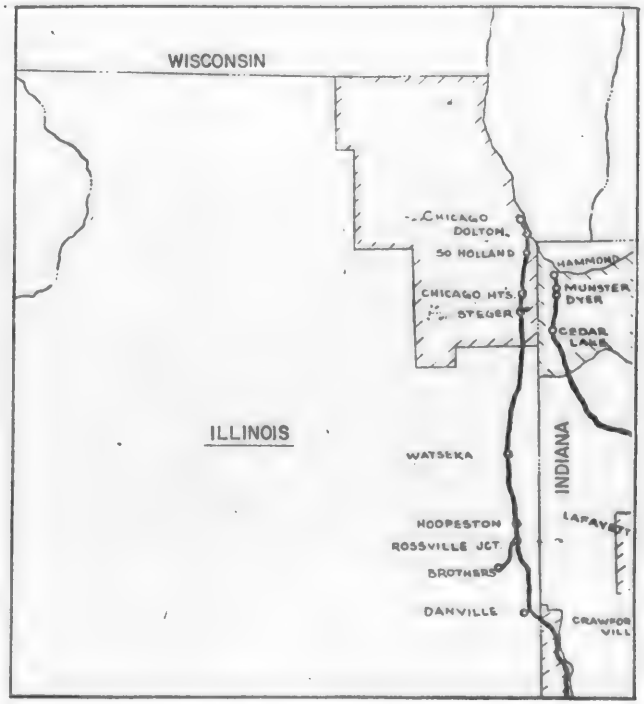

LOUISVILLE & NASHVILLE RAILROAD CO.
I.C.C. DOCKET AB-2
SYSTEM DIAGRAM MAP
ILLINOIS

LEGEND

CATEGORY 5

Certified to be a true copy of the original document.

J. I. Adams

Population over 5,000
Std. Metrop. Stat. Areas
County Lines
State Lines

April 1 1977

2

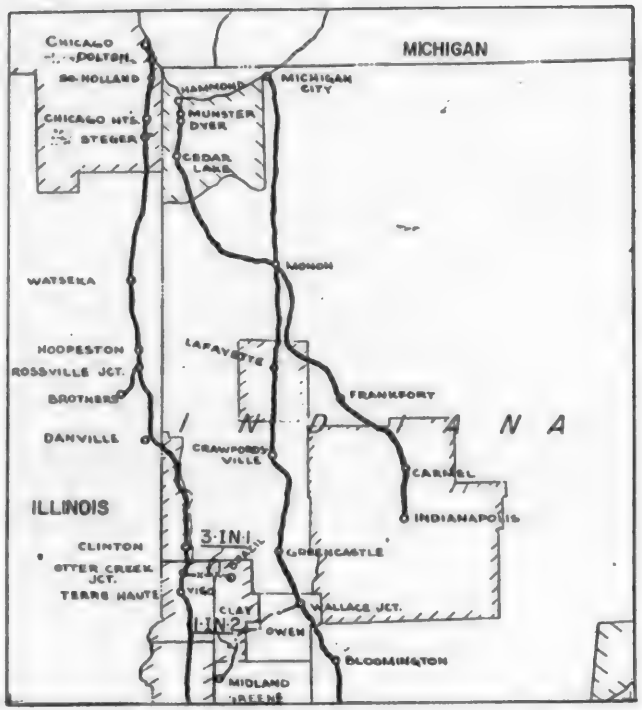

LOUISVILLE & NASHVILLE RAILROAD CO.
I.C.C. DOCKET AB-2
SYSTEM DIAGRAM MAP
NORTHERN INDIANA

LEGEND

CATEGORY 1
CATEGORY 3
CATEGORY 5

Population over 5,000
Std. Metrop. Stat. Areas
County Lines
State Lines

Certified to be a true copy of the original document.

J. I. Adams

April 1, 1977

3

LOUISVILLE & NASHVILLE RAILROAD CO.
I.C.C. DOCKET AB-2
SYSTEM DIAGRAM MAP
MISSOURI

LEGEND

CATEGORY 5

Population over 5,000
Std. Metrop. Stat. Areas
County Lines
State Lines

Certified to be a true copy of the original document.

J. I. Adams

April 1, 1977

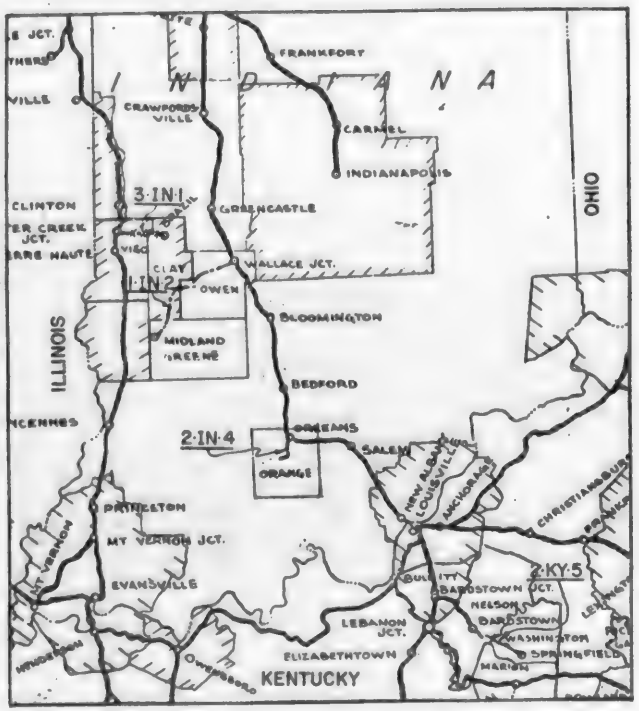

LOUISVILLE & NASHVILLE RAILROAD CO.
I.C.C. DOCKET AB-2
SYSTEM DIAGRAM MAP
SOUTHERN INDIANA

LEGEND

CATEGORY 1
CATEGORY 2
CATEGORY 3
CATEGORY 5

Population over 5,000
Std. Metrop. Stat. Areas
County Lines
State Lines

Certified to be a true copy of the original document.

J. I. Adams

April 1, 1977

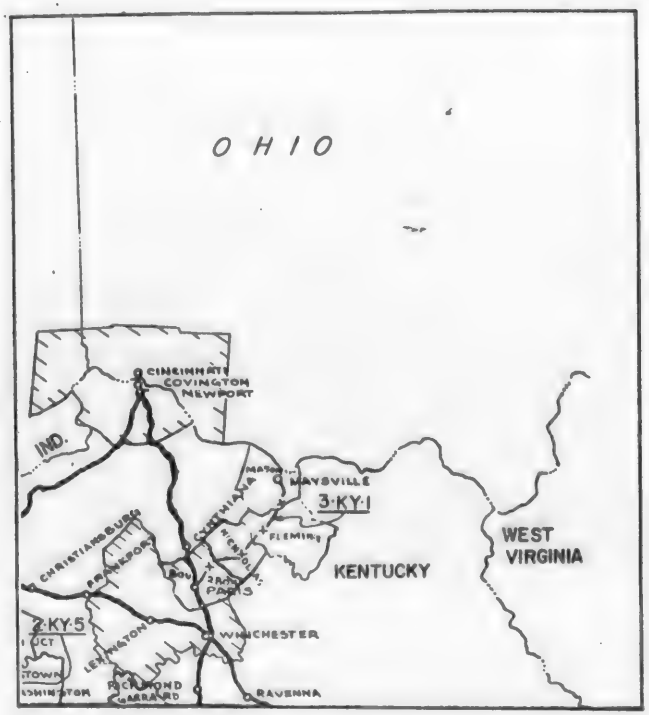

LOUISVILLE & NASHVILLE RAILROAD CO.
I.C.C. DOCKET AB-2
SYSTEM DIAGRAM MAP
OHIO

LEGEND

CATEGORY 3
CATEGORY 5

Population over 5,000
Std. Metrop. Stat. Areas
County Lines
State Lines

Certified to be a true copy of the original document.

J. I. Adams

April 1, 1977

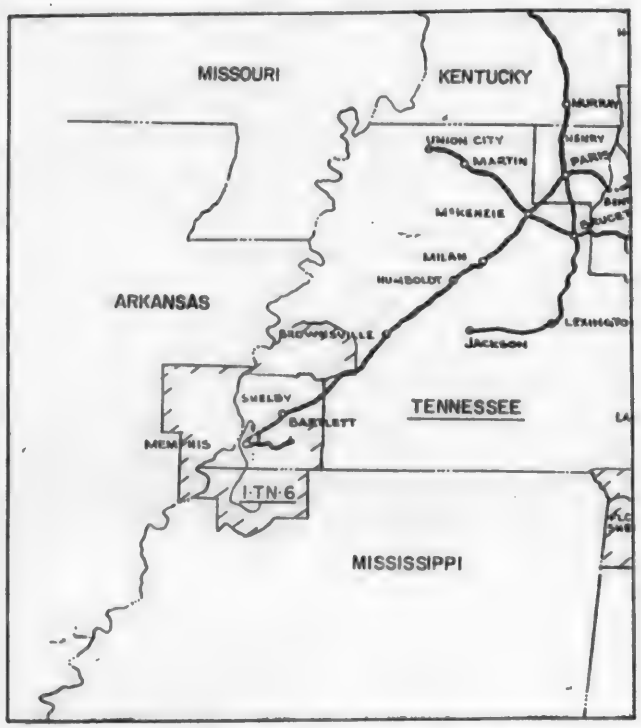

LOUISVILLE & NASHVILLE RAILROAD CO.
I.C.C. DOCKET AB-2
SYSTEM DIAGRAM MAP
WESTERN TENNESSEE

L·E·G·E·N·D

CATEGORY 1
CATEGORY 5

Population over 5,000
Std. Metrop. Stat. Areas
County Lines
State Lines

Certified to be a true copy of the original document.

J. I. Adams

April 1977

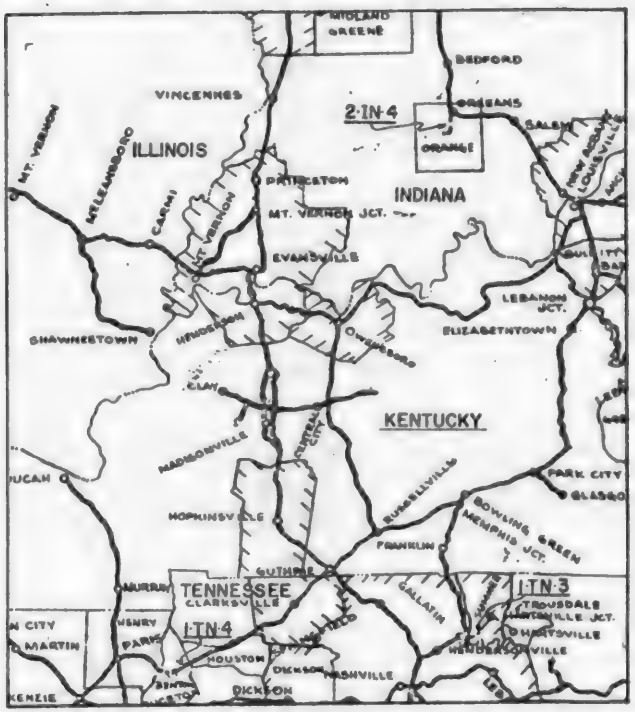

LOUISVILLE & NASHVILLE RAILROAD CO.
I.C.C. DOCKET AB-2
SYSTEM DIAGRAM MAP
WESTERN KENTUCKY

L·E·G·E·N·D

CATEGORY 1
CATEGORY 2
CATEGORY 5

Population over 5,000
Std. Metrop. Stat. Areas
County Lines
State Lines

Certified to be a true copy of the original document.

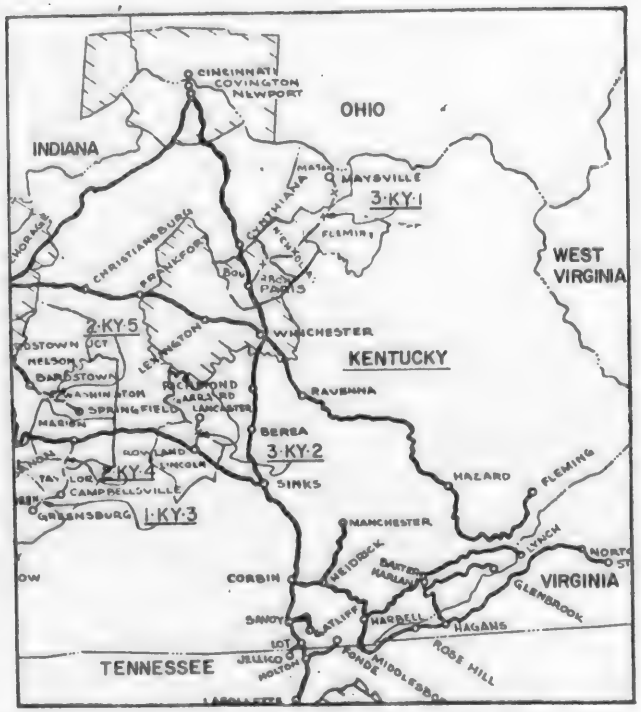

LOUISVILLE & NASHVILLE RAILROAD CO.
I.C.C. DOCKET AB-2
SYSTEM DIAGRAM MAP
EASTERN KENTUCKY

L·E·G·E·N·D

CATEGORY 1		Population over 5,000	
CATEGORY 2		Std. Metrop. Stat. Areas	
CATEGORY 3		County Lines	
CATEGORY 5		State Lines	

Certified to be a true copy of the original document.

J. I. Adams

April 1, 1977

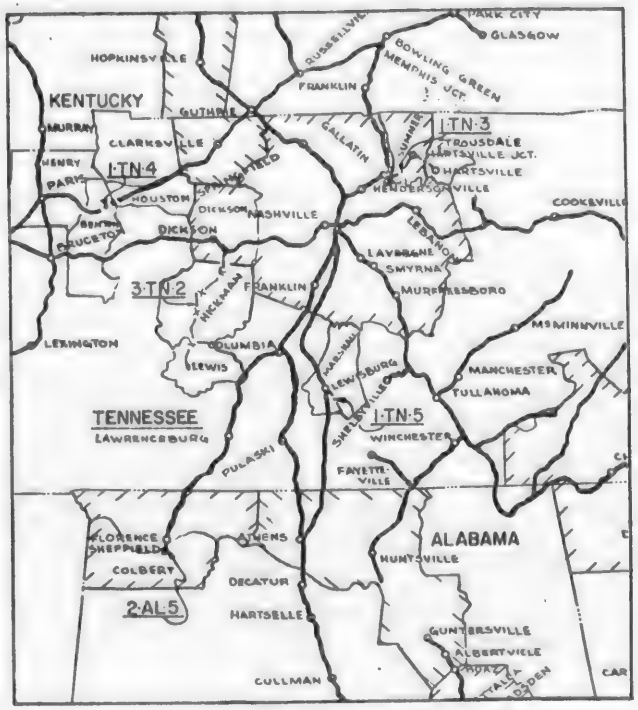

LOUISVILLE & NASHVILLE RAILROAD CO.
I.C.C. DOCKET AB-2
SYSTEM DIAGRAM MAP
CENTRAL TENNESSEE

L·E·G·E·N·D

CATEGORY 1		Population over 5,000	
CATEGORY 2		Std. Metrop. Stat. Areas	
CATEGORY 3		County Lines	
CATEGORY 5		State Lines	

Certified to be a true copy of the original document.

J. I. Adams

April 1, 1977

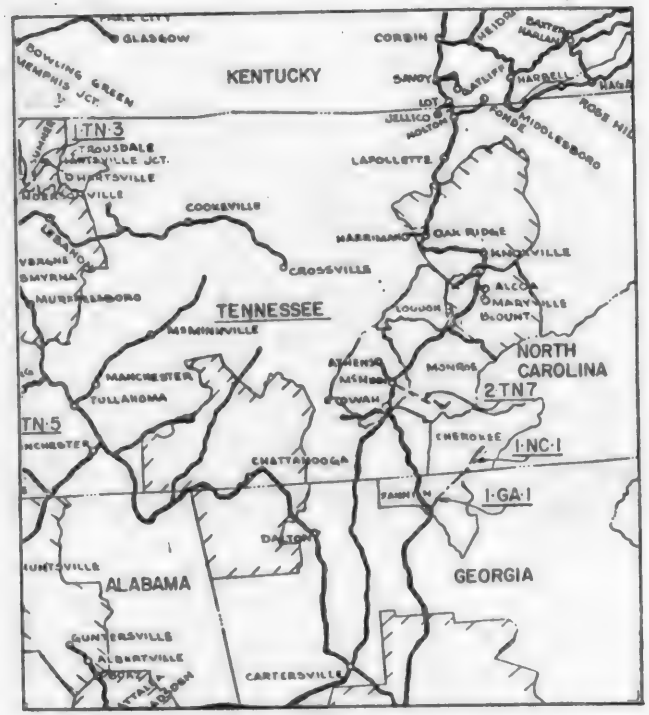

LOUISVILLE & NASHVILLE RAILROAD CO.
I.C.C. DOCKET AB-2
SYSTEM DIAGRAM MAP
EASTERN TENNESSEE

L·E·G·E·N·D

CATEGORY 1
CATEGORY 2
CATEGORY 5

Population over 5,000
Std. Metrop Stat. Areas
County Lines
State Lines

Certified to be a true copy of the original document.

J. I. Adams

LOUISVILLE & NASHVILLE RAILROAD CO.
I.C.C. DOCKET AB-2
SYSTEM DIAGRAM MAP

NORTH CAROLINA

L·E·G·E·N·D

CATEGORY 1
CATEGORY 5

Population over 5,000
Std. Metrop. Stat. Areas
County Lines
State Lines

Certified to be a true copy of the original document.

J. I. Adams

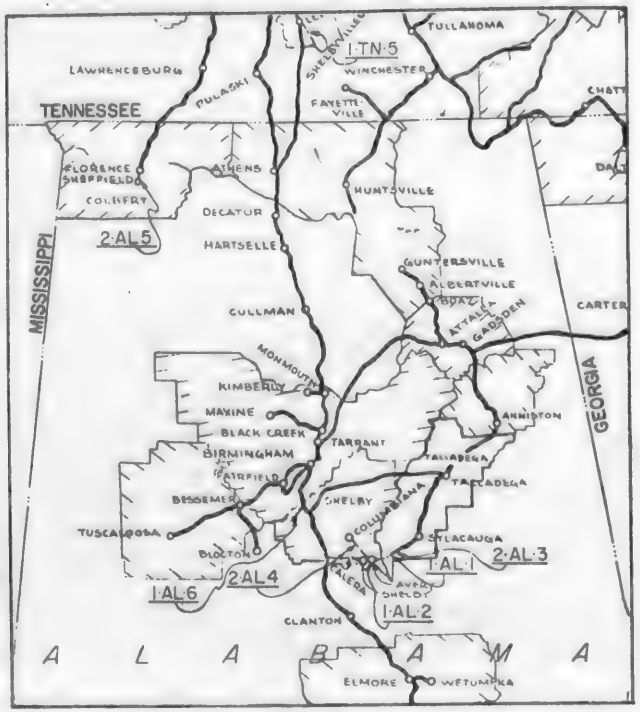

LOUISVILLE & NASHVILLE RAILROAD CO.
I.C.C. DOCKET AB-2
SYSTEM DIAGRAM MAP
NORTHERN ALABAMA

L·E·G·E·N·D

CATEGORY 1		Population over 5,000	
CATEGORY 2		Std. Metrop. Stat. Areas	
CATEGORY 5		County Lines	
		State Lines	

Certified to be a true copy of the original document.

J. I. Adams

April 1 1977

LOUISVILLE & NASHVILLE RAILROAD CO.
I.C.C. DOCKET AB-2
SYSTEM DIAGRAM MAP
GEORGIA

L·E·G·E·N·D

CATEGORY 1		Population over 5,000	
CATEGORY 2		Std. Metrop. Stat. Areas	
CATEGORY 5		County Lines	
		State Lines	

Certified to be a true copy of the original document.

J. I. Adams

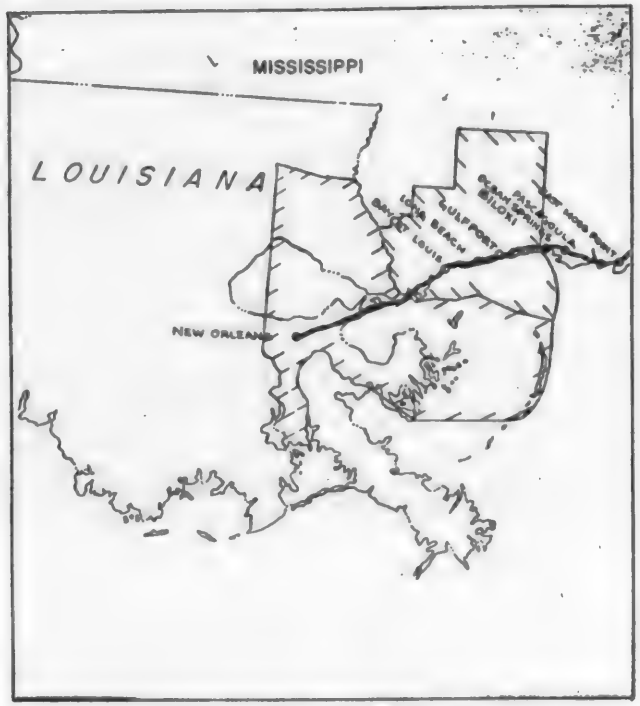

LOUISVILLE & NASHVILLE RAILROAD CO.
I.C.C. DOCKET AB-2
SYSTEM DIAGRAM MAP
LOUISIANA

L·E·G·E·N·D

CATEGORY 5 ———

Population over 5,000
Std. Metrop. Stat. Areas
County Lines
State Lines

Certified to be a true copy of the original document.

J. I. Adams

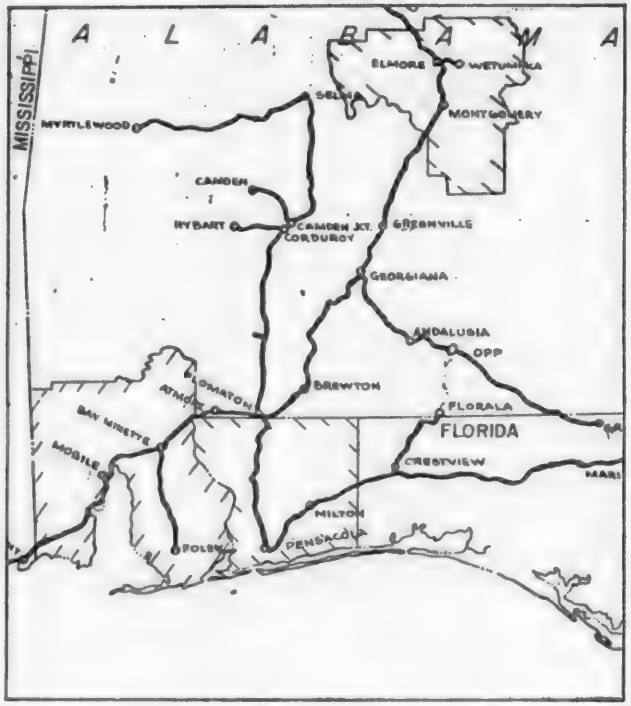

LOUISVILLE & NASHVILLE RAILROAD CO.
I.C.C. DOCKET AB-2
SYSTEM DIAGRAM MAP
SOUTHERN ALABAMA

L·E·G·E·N·D

CATEGORY 5 ———

Population over 5,000
Std. Metrop. Stat. Areas
County Lines
State Lines

Certified to be a true copy of the original document.

J. I. Adams

LOUISVILLE & NASHVILLE RAILROAD CO.
I.C.C. DOCKET AB-2
SYSTEM DIAGRAM MAP
FLORIDA

LEGEND

CATEGORY 5 ————

Population over 5,000
Std. Metrop Stat. Areas
County Lines
State Lines

Certified to be a true copy of the original document.

J. I. Adams

L&N NN
System Diagram Map
Line Segment Description

Map Reference Number	Line Description
	CATEGORY 1
1-AL-1	Portion of Huntsville Branch No. 2--A part of L&N's Birmingham Division which extends from Mile Post LE-448.0 to Mile Post LE-444.9 in Talladega County, a distance of 3.1 miles. There are no open agency stations located on the line.
1-AL-2	Portion of Alabama Mineral Branch--A part of L&N's Birmingham Division which extends from Mile Post AM-436.0 to Mile Post AM-441.8 in Shelby County, a distance of 5.8 miles. There are no open agency stations located on the line.
1-AL-6	Portion of Helena and Blocton Branch--A part of L&N's Birmingham Division which extends from Mile Post LM-408.23 to Mile Post LM-418.18 in Shelby County, a distance of 9.95 miles. There are no open agency stations located on the line.
1-GA-1	The Murphy Branch--A part of L&N's Atlanta Division which extends from Mile Post KG-416.8 in Fannin County, Georgia to Mile Post KG-403.85 at the Georgia State Line, a distance of 10.35 miles. There are no open agency stations located on the line.
1-IN-2	I&L Branch--A part of L&N's Louisville Division which extends from Mile Post F-0.0 in Owen County, Indiana through Clay County, to Mile Post F-42.2 in Greene County, all in Indiana, a distance of 42.2 miles. There is one open agency station located at Midland, Indiana (Mile Post No. F-42.2).
1-KY-3	Portion of Greensburg Branch--A part of L&N's Louisville Division which extends from Mile Post I-88.00 in Taylor County to Mile Post I-98.55 in Green County, a distance of 10.55 miles. There are no open agency stations located on the line.
1-NC-1	The Murphy Branch--A part of the L&N's Atlanta Division which extends from Mile Post KG-403.85 in Cherokee County, North Carolina to Mile Post KG-416.80, a distance of 12.95 miles. There is one open agency station located at Murphy, North Carolina (Mile Post KG-416.8) which is within the service area of a mobile agency based at Tate, Georgia.
1-TN-3	The Hartsville Branch--A part of L&N's Louisville Division which extends from Mile Post CN-159.0 in Sumner County, Tennessee to Mile Post HB-179.6 in Trousdale County, Tennessee, a distance of 20.6 miles. There are no open agency stations on the line.

1-TN-4	Portion of Memphis Branch--A part of L&N's Nashville Division which extends from Mile Post F-218.3 in Houston County, Tennessee to Mile Post F-229.8 in Benton County, Tennessee, a distance of 11.5 miles. There are no open agency stations located on the line.
1-TN-5	Belfast Branch--A part of L&N's Birmingham Division which extends through Marshall County from Mile Post MP-61.0 to Mile Post MP-67.5, a distance of 6.5 miles. There are no open stations located on the line.
1-TN-6	ICG connection track at Memphis, Tennessee--A part of L&N's Evansville Division which extends from Mile Post F-372.2 to Mile Post F-376.3 all in Shelby County, Tennessee, a distance of 4.1 miles. There are no open agency stations located on the line.
	CATEGORY 2
2-AL-3	Portion of Huntsville Branch No. 2--A part of L&N's Birmingham Division which extends from Mile Post LE-448.0 to Mile Post LE-453.5 in Talladega County, a distance of 5.5 miles. There are no open agency stations located on the line.
2-AL-4	Portion of Alabama Mineral Branch--A part of L&N's Birmingham Division which extends from Mile Post AM-425.0 to Mile Post AS-440.8 in Shelby County, a distance of 16.3 miles. There is an open station located at Columbiana (Mile Post AS-440.8) which is within the service area of a mobile agency based at Calera (Mile Post AM-425.0).
2-AL-5	Portion of NF&S Branch--A part of L&N's Birmingham Division which extends from Mile Post A-316.0 to A-316.64 all in Colbert County, a distance of .64 miles. There are no open agency stations located on the line.
2-IN-4	The French Lick Branch--A part of L&N's Louisville Division which extends through Orange County, Indiana from Mile Post D-0.0 to Mile Post D-8.88, a distance of 8.88 miles. There are open agency stations located at Orleans, Indiana (Mile Post D-0.0) and at Paoli, Indiana (Mile Post D-8.88) which are within the service area of a mobile agency based at Bloomington, Indiana.
2-KY-4	Portion of Greensburg Branch--A part of L&N's Louisville Division which extends from Mile Post I-68.04 in Marion County to I-88.00 in Taylor County, a distance of 19.96 miles. There are no open agency stations located on the line.

2-KY-5 Portion of Bardstown Branch--A part of L&N's Louisville Division which extends from Mile Post B-43.6 in Nelson County to Mile Post B-59.4 in Washington County, a distance of 16.4 miles. There is one open agency station located on the line at Springfield (Mile Post B-59.0).

2-TN-7 Portion of Athens and Tellico Branch--A part of L&N's Corbin Division which extends from Mile Post KB-326.3 in McMinn County to Mile Post KB-341.5 in Monroe County, a distance of 15.2 miles. There are no open agency stations located on the line.

CATEGORY 3

3-IN-1 The Brazil Branch--A part of L&N's Evansville Division which extends from Mile Post ZH-171.44 in Vigo County to Mile Post ZH-184.10 in Clay County, a distance of 12.66 miles. There are no open agency stations located on the line.

3-KY-1 The Paris and Maysville Branch--A part of L&N's Corbin Division which extends from Mile Post PM-115.21 in Bourbon County through Nicholas and Fleming Counties to Mile Post PM-164.41 in Mason County, a distance of 49.20 miles. There is one open station located at Maysville (Mile Post PM-164.41) which is within the service area of a mobile agency based at Winchester, Kentucky.

3-KY-2 The Lancaster Branch--A part of L&N's Louisville Division which extends from Mile Post KB-104.82 in Lincoln County, Kentucky to Mile Post KB-113.15 in Garrard County, Kentucky, a distance of 8.33 miles. There are no open agency stations located on the line.

3-TN-2 The Centerville Branch--A part of L&N's Nashville Division which extends from Mile Post NA-2.0 in Dickson County, through Hickman County, to Mile Post NA-52.5 in Lewis County, all in Tennessee, a distance of 50.5 miles. There are no open agency stations on the line.

INTERSTATE COMMERCE COMMISSION
Washington, D. C.

AB 194 (SDM)

GRAFTON AND UPTON RAILROAD COMPANY

SYSTEM DIAGRAM MAP

Notice is hereby given that, pursuant to the requirements contained in Title 49 of the Code of Federal Regulations, Part 1121.22, that the Grafton and Upton Railroad Company, has filed with the Commission its color-coded system diagram map in docket No. AB 194 (SDM). The maps reproduced here in black and white are reasonable reproductions of that system map.

Color-coded copies of the map have been served on the Governor of each state in which the railroad operates and the Public Service Commission or similar agency and the State designated agency. Copies of the map may also be requested from the railroad at a nominal charge. The maps also may be examined at the office of the Commission, Section of Dockets, by requesting docket No. AB 194 (SDM).

Robert L. Oswald
ROBERT L. OSWALD,
Secretary.

GRAFTON AND UPTON RR.CO.
HOPEDALE, WORCESTER CO. MASS.
CO RR LINE — CO RR LINES - CONRAIL

Entire facility located in Worcester County Massachusetts.
Single track, 15.5 miles long, North Grafton, Mass. to Milford, Mass.
Entire line designated as Main Track.
No mile post designations.
One agency on line-- Hopedale, Mass.
Grafton and Upton RR. Co.
P.O. Box 5
Hopedale, Mass. 01747

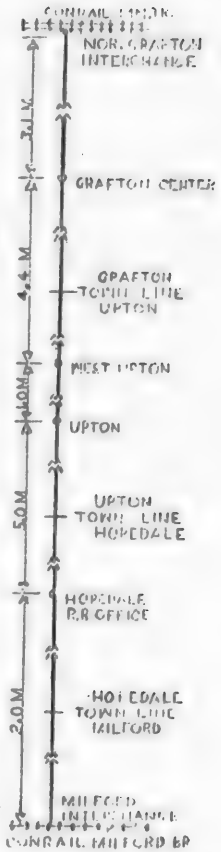

AB 194 (SDM)

INTERSTATE COMMERCE COMMISSION
Washington, D. C.

AB 171 (SDM)

FAIRPORT, PAINESVILLE & EASTERN RAILWAY COMPANY

SYSTEM DIAGRAM MAP

Notice is hereby given that, pursuant to the requirements contained in Title 49 of the Code of Federal Regulations, Part 1121.22, that the Fairport, Painesville & Eastern Railway Company, has filed with the Commission its color-coded system diagram map in docket No. AB 171 (SDM). The maps reproduced here in black and white are reasonable reproductions of that system map.

Color-coded copies of the map have been served on the Governor of each state in which the railroad operates and the Public Service Commission or similar agency and the State designated agency. Copies of the map may also be requested from the railroad at a nominal charge. The maps also may be examined at the office of the Commission, Section of Dockets, by requesting docket No. AB 171 (SDM).

Robert L. Oswald
ROBERT L. OSWALD,
Secretary.

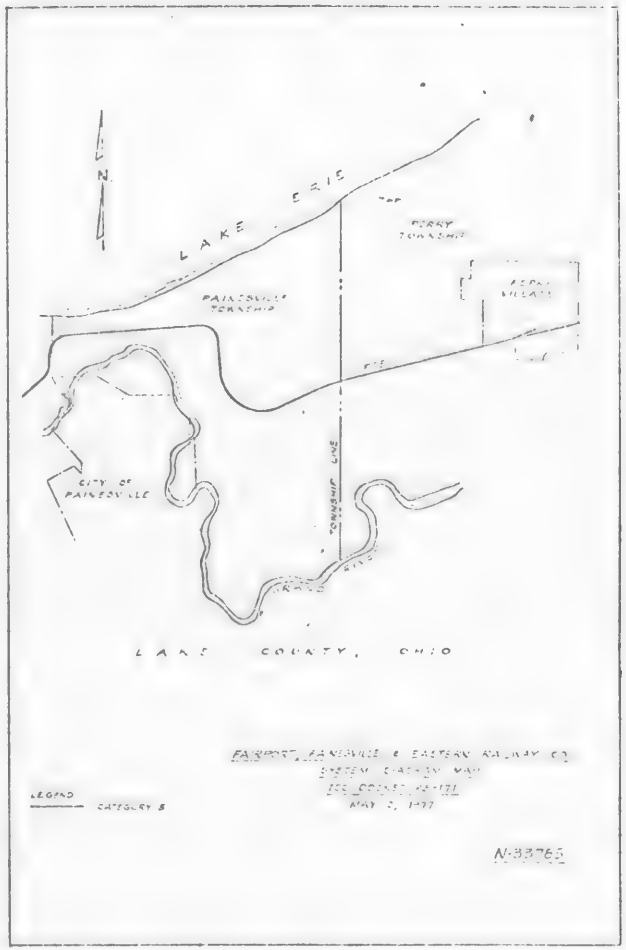

[FR Doc.77-16739 Filed 6-14-77;8:45 am]

Advance Orders are now being Accepted for delivery in about 6 weeks

CODE OF FEDERAL REGULATIONS

(Revised as of April 1, 1977)

Quantity	Volume	Price	Amount
———	Title 17—Commodity and Securities Exchange	$6.75	$———
———	Title 18—Conservation of Power and Water Resources (Parts 1–149)	4.25	———
———	Title 21—Food and Drugs (Parts 300–499)	5.00	———
———	Title 21—Food and Drugs (Parts 500–599)	4.00	———
		Total Order	$———

(A Cumulative checklist of CFR issuances for 1977 appears in the first issue of the Federal Register each month under Title 1)

PLEASE DO NOT DETACH

MAIL ORDER FORM To:

Superintendent of Documents, Government Printing Office, Washington, D.C. 20402

Enclosed find $..... (check, money order, or Supt. of Documents coupons) or charge to my Deposit Account No. ..... Please send me ..... copies of:

FOR USE OF SUPT. DOCS.

Enclosed
To be mailed later
Subscription
Refund
Coupon refund
Postage
Foreign Handling

PLEASE FILL IN MAILING LABEL BELOW

Name ----------

Street address ----------

City and State ---------- ZIP Code ----------

FOR PROMPT SHIPMENT, PLEASE **PRINT OR TYPE** ADDRESS ON LABEL BELOW, INCLUDING **YOUR ZIP CODE**

U.S. GOVERNMENT PRINTING OFFICE
ASSISTANT PUBLIC PRINTER
(SUPERINTENDENT OF DOCUMENTS)
WASHINGTON, D.C. 20402

OFFICIAL BUSINESS

POSTAGE AND FEES PAID
U.S. GOVERNMENT PRINTING OFFICE
375
SPECIAL FOURTH-CLASS RATE
BOOK

Name ----------

Street address ----------

City and State ---------- **ZIP Code** ----------